# FLOOD INSURANCE STUDY

FEDERAL EMERGENCY MANAGEMENT AGENCY

VOLUME 2 OF 2

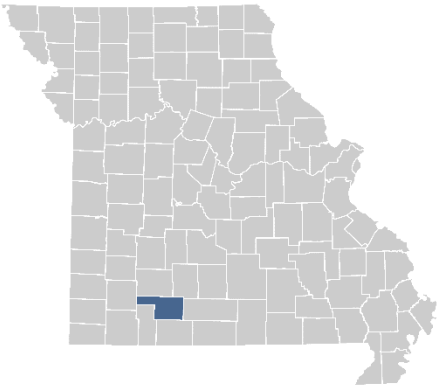

# CHRISTIAN COUNTY, MISSOURI

## AND INCORPORATED AREAS

| COMMUNITY NAME | COMMUNITY NUMBER |
|---|---|
| BILLINGS, CITY OF | 290757 |
| CHRISTIAN COUNTY, UNINCORPORATED AREAS | 290847 |
| CLEVER, CITY OF | 290600 |
| FREMONT HILLS, CITY OF | 290755 |
| HIGHLANDVILLE, CITY OF | 290773 |
| NIXA, CITY OF | 290078 |
| OZARK, CITY OF | 290079 |
| SADDLEBROOK, VILLAGE OF | 290993 |
| SPARTA. CITY OF | 290529 |

FEMA

Preliminary
09/20/2019

## EFFECTIVE:

**TBD**

FLOOD INSURANCE STUDY NUMBER
29043C002B

Version Number 2.4.3.5

# TABLE OF CONTENTS


| | | Page |
|---|---|---|
| **SECTION 1.0 – INTRODUCTION** | | **1** |
| 1.1 | The National Flood Insurance Program | 1 |
| 1.2 | Purpose of this Flood Insurance Study Report | 2 |
| 1.3 | Jurisdictions Included in the Flood Insurance Study Project | 2 |
| 1.4 | Considerations for using this Flood Insurance Study Report | 5 |
| **SECTION 2.0 – FLOODPLAIN MANAGEMENT APPLICATIONS** | | **14** |
| 2.1 | Floodplain Boundaries | 14 |
| 2.2 | Floodways | 19 |
| 2.3 | Base Flood Elevations | 20 |
| 2.4 | Non-Encroachment Zones | 20 |
| 2.5 | Coastal Flood Hazard Areas | 20 |
| 2.5.1 | Water Elevations and the Effects of Waves | 20 |
| 2.5.2 | Floodplain Boundaries and BFEs for Coastal Areas | 21 |
| 2.5.3 | Coastal High Hazard Areas | 21 |
| 2.5.4 | Limit of Moderate Wave Action | 21 |
| **SECTION 3.0 – INSURANCE APPLICATIONS** | | **21** |
| 3.1 | National Flood Insurance Program Insurance Zones | 21 |
| **SECTION 4.0 – AREA STUDIED** | | **22** |
| 4.1 | Basin Description | 22 |
| 4.2 | Principal Flood Problems | 22 |
| 4.3 | Non-Levee Flood Protection Measures | 23 |
| 4.4 | Levees | 23 |
| **SECTION 5.0 – ENGINEERING METHODS** | | **24** |
| 5.1 | Hydrologic Analyses | 24 |
| 5.2 | Hydraulic Analyses | 32 |
| 5.3 | Coastal Analyses | 39 |
| 5.3.1 | Total Stillwater Elevations | 39 |
| 5.3.2 | Waves | 39 |
| 5.3.3 | Coastal Erosion | 39 |
| 5.3.4 | Wave Hazard Analyses | 39 |
| 5.4 | Alluvial Fan Analyses | 39 |
| **SECTION 6.0 – MAPPING METHODS** | | **41** |
| 6.1 | Vertical and Horizontal Control | 41 |
| 6.2 | Base Map | 41 |
| 6.3 | Floodplain and Floodway Delineation | 42 |
| 6.4 | Coastal Flood Hazard Mapping | 69 |
| 6.5 | FIRM Revisions | 69 |
| 6.5.1 | Letters of Map Amendment | 69 |
| 6.5.2 | Letters of Map Revision Based on Fill | 70 |

6.5.3 Letters of Map Revision 70
6.5.4 Physical Map Revisions 70
6.5.5 Contracted Restudies 71
6.5.6 Community Map History 71

**SECTION 7.0 – CONTRACTED STUDIES AND COMMUNITY COORDINATION 72**
7.1 Contracted Studies 72
7.2 Community Meetings 73

**SECTION 8.0 – ADDITIONAL INFORMATION 76**

**SECTION 9.0 – BIBLIOGRAPHY AND REFERENCES 77**

Figures

Page

Figure 1: FIRM Index 7
Figure 2: FIRM Notes to Users 8
Figure 3: Map Legend for FIRM 10
Figure 4: Floodway Schematic 19
Figure 5: Wave Runup Transect Schematic 20
Figure 6: Coastal Transect Schematic 21
Figure 7: Frequency Discharge-Drainage Area Curves 32
Figure 8: 1% Annual Chance Total Stillwater Elevations for Coastal Areas 39
Figure 9: Transect Location Map 39

Tables

Page

Table 1: Listing of NFIP Jurisdictions 2
Table 2: Flooding Sources Included in this FIS Report 15
Table 3: Flood Zone Designations by Community 21
Table 4: Basin Characteristics 22
Table 5: Principal Flood Problems 23
Table 6: Historic Flooding Elevations 23
Table 7: Non-Levee Flood Protection Measures 23
Table 8: Levees 23
Table 9: Summary of Discharges 26
Table 10: Summary of Non-Coastal Stillwater Elevations 32
Table 11: Stream Gage Information used to Determine Discharges 32
Table 12: Summary of Hydrologic and Hydraulic Analyses 33
Table 13: Roughness Coefficients 38
Table 14: Summary of Coastal Analyses 39
Table 15: Tide Gage Analysis Specifics 39
Table 16: Coastal Transect Parameters 39
Table 17: Summary of Alluvial Fan Analyses 39
Table 18: Results of Alluvial Fan Analyses 40

Table 19: Countywide Vertical Datum Conversion 41
Table 20: Stream-Based Vertical Datum Conversion 41
Table 21: Base Map Sources 42
Table 22: Summary of Topographic Elevation Data used in Mapping 43
Table 23: Floodway Data 44
Table 24: Flood Hazard and Non-Encroachment Data for Selected Streams 69
Table 25: Summary of Coastal Transect Mapping Considerations 69
Table 26: Incorporated Letters of Map Change 70
Table 27: Community Map History 72
Table 28: Summary of Contracted Studies Included in this FIS Report 73
Table 29: Community Meetings 74
Table 30: Map Repositories 76
Table 31: Additional Information 77
Table 32: Bibliography and References 78

**Volume 2**

Exhibits

Flood Profiles

| | Panel |
|---|---|
| Farmer Branch | 01-04 P |
| Finely Creek | 05-11 P |
| Garrison Branch North | 12-14 P |
| Hall Branch | 15-16 P |
| James River | 17-25 P |
| Jonquil Creek | 26-32 P |
| Luce Creek Tributary 2 | 33-38 P |
| McCracken Branch | 39-40 P |
| Minnehaha Branch | 41-51 P |
| Ozark Branch | 52-59 P |
| Rabbit Run Branch | 60-65 P |
| Richwood Branch | 66-72 P |
| Robin Creek | 73-75 P |
| Skyview Creek | 76-78 P |
| Sparta Creek | 79-88 P |
| Stone Ridge Creek | 89-93 P |
| Wren Creek | 94-98 P |

**Published Separately**

Flood Insurance Rate Map (FIRM)

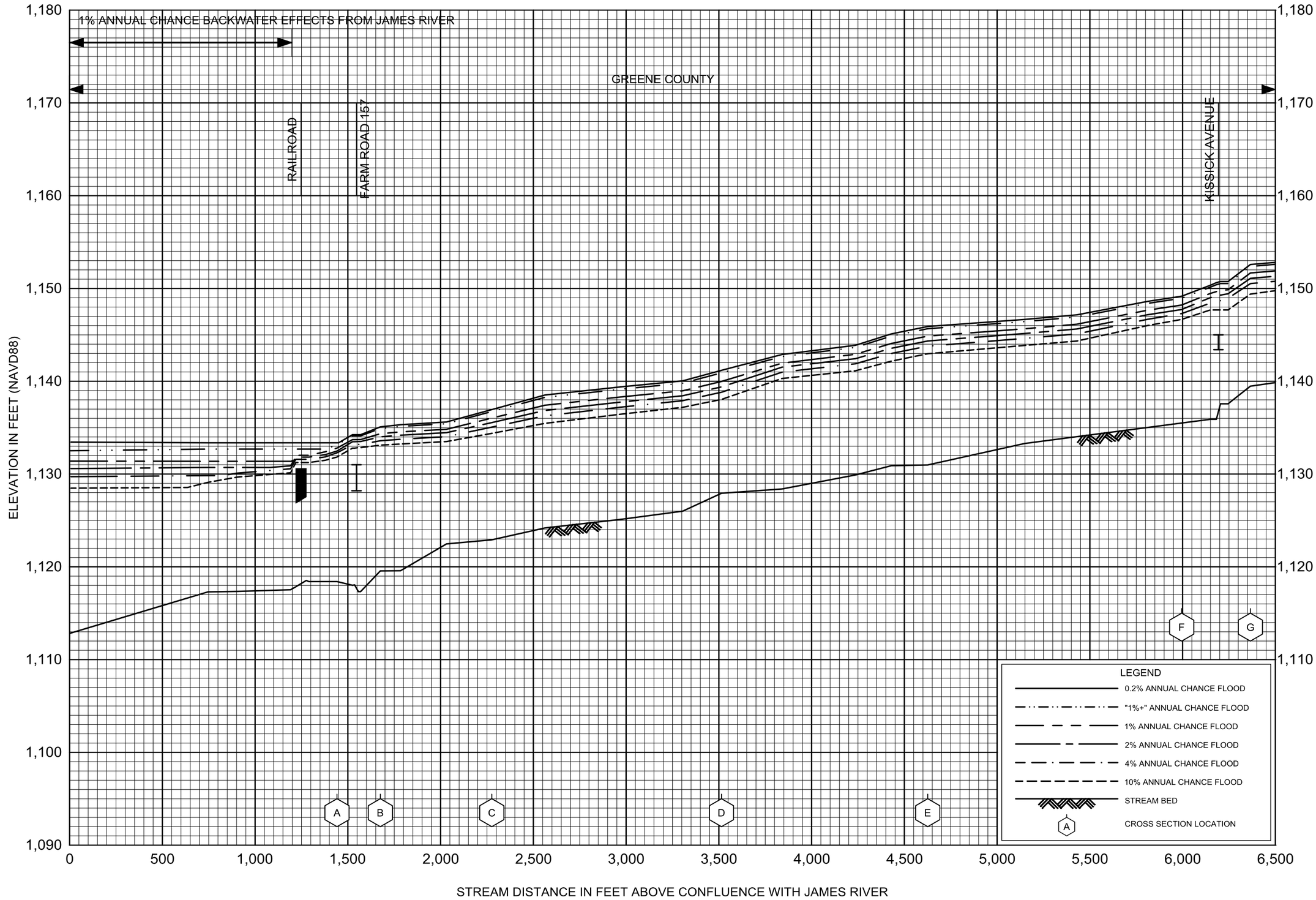


FLOOD PROFILES

FARMER BRANCH

FEDERAL EMERGENCY MANAGEMENT AGENCY

CHRISTIAN COUNTY, MO

AND INCORPORATED AREAS

01P

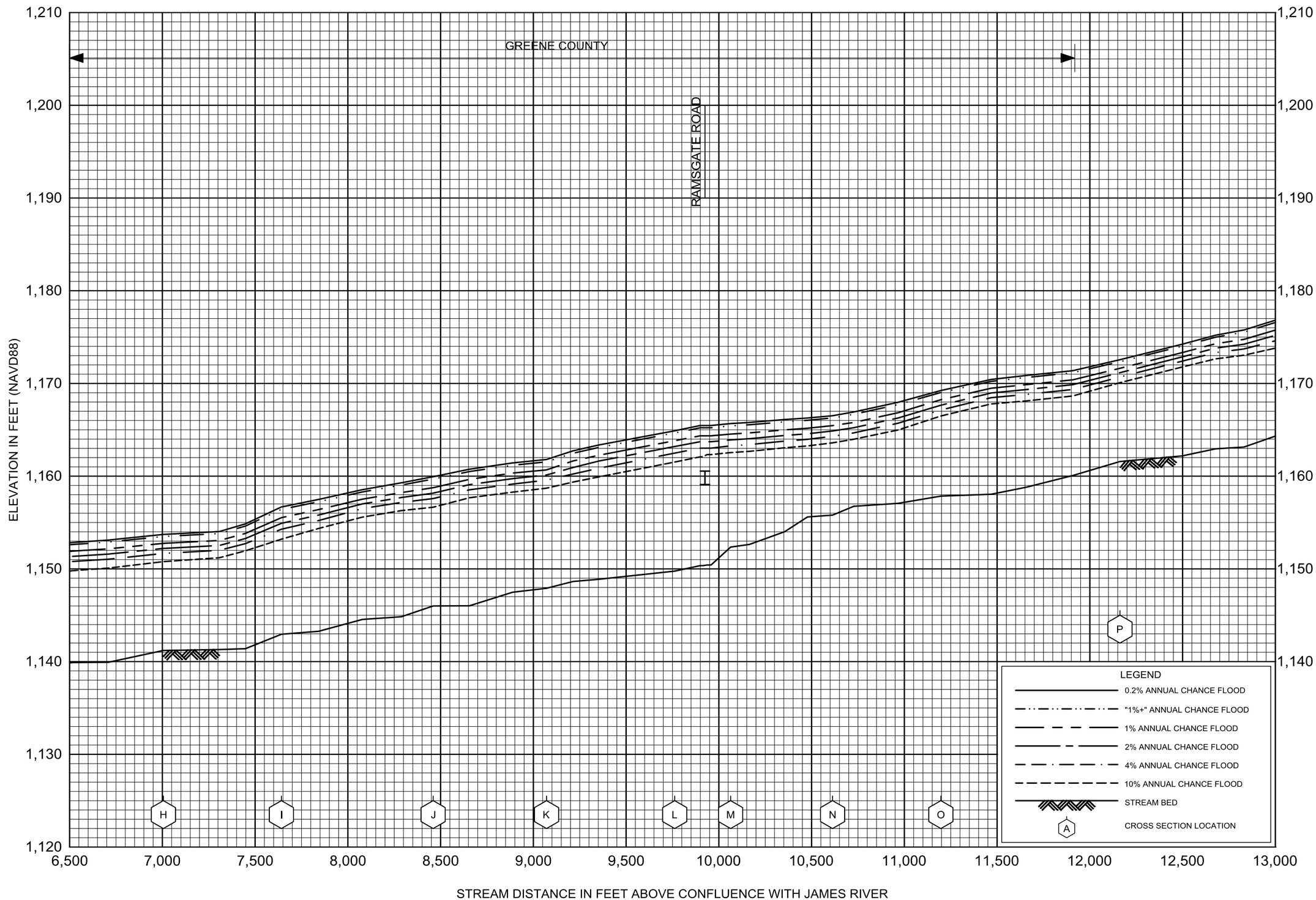


FLOOD PROFILES

FARMER BRANCH

FEDERAL EMERGENCY MANAGEMENT AGENCY

CHRISTIAN COUNTY, MO

AND INCORPORATED AREAS

02P

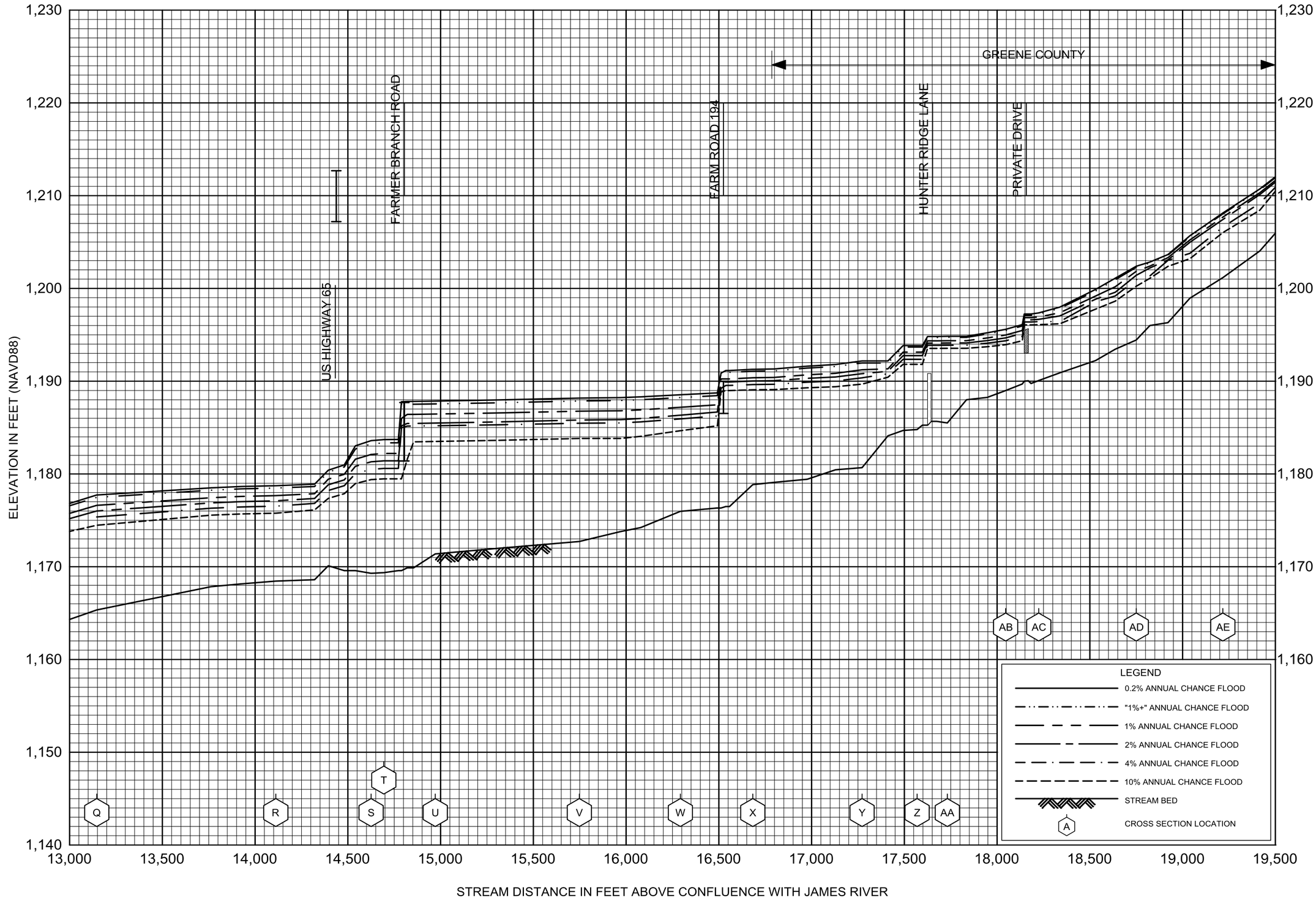


FLOOD PROFILES

FARMER BRANCH

FEDERAL EMERGENCY MANAGEMENT AGENCY

CHRISTIAN COUNTY, MO

AND INCORPORATED AREAS

03P

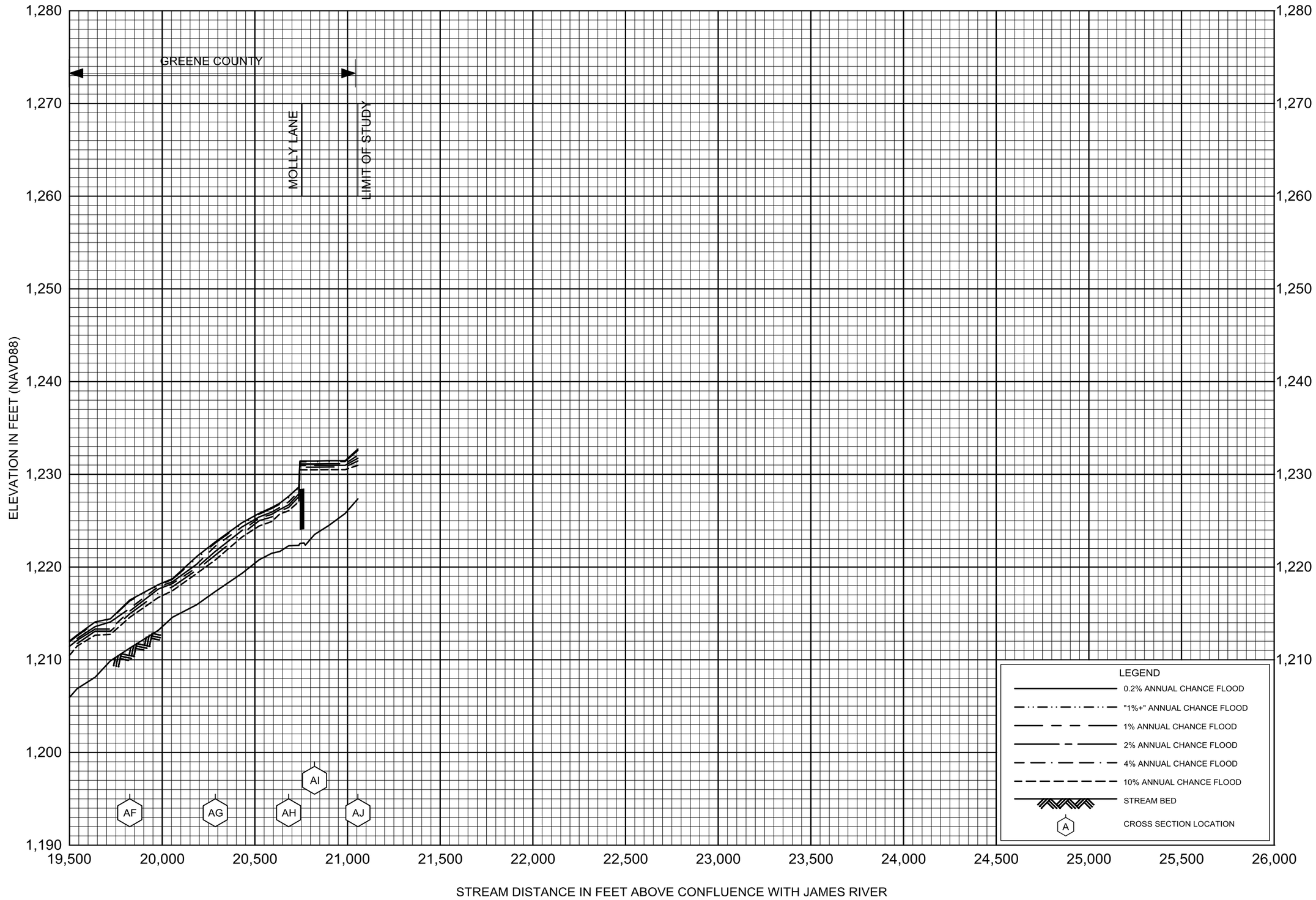


FLOOD PROFILES

FARMER BRANCH

FEDERAL EMERGENCY MANAGEMENT AGENCY

CHRISTIAN COUNTY, MO

AND INCORPORATED AREAS




FLOOD PROFILES

FINELY CREEK

FEDERAL EMERGENCY MANAGEMENT AGENCY

CHRISTIAN COUNTY, MO

AND INCORPORAED AREAS

05P

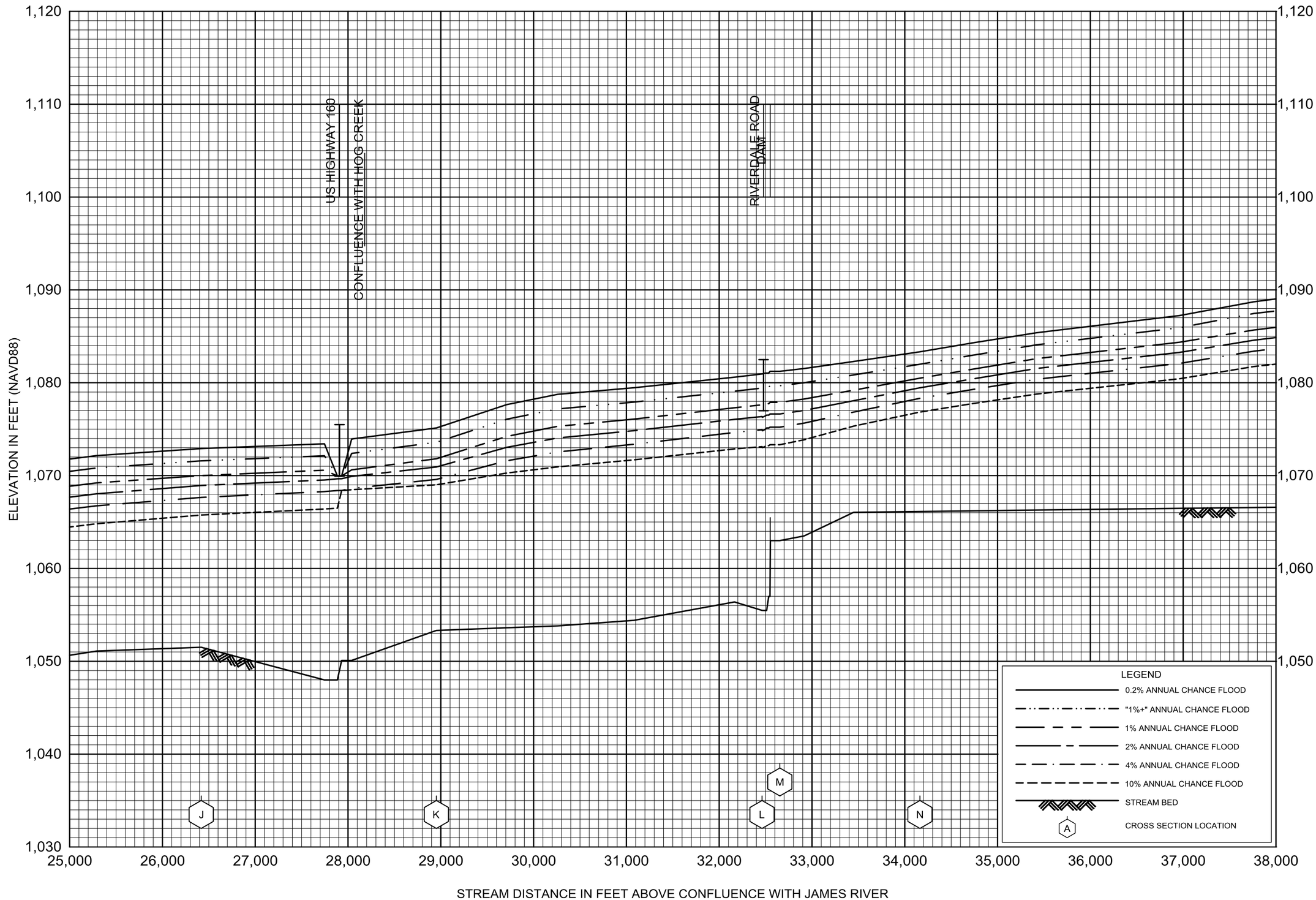


FLOOD PROFILES

FINELY CREEK

FEDERAL EMERGENCY MANAGEMENT AGENCY

CHRISTIAN COUNTY, MO

AND INCORPORAED AREAS

06P

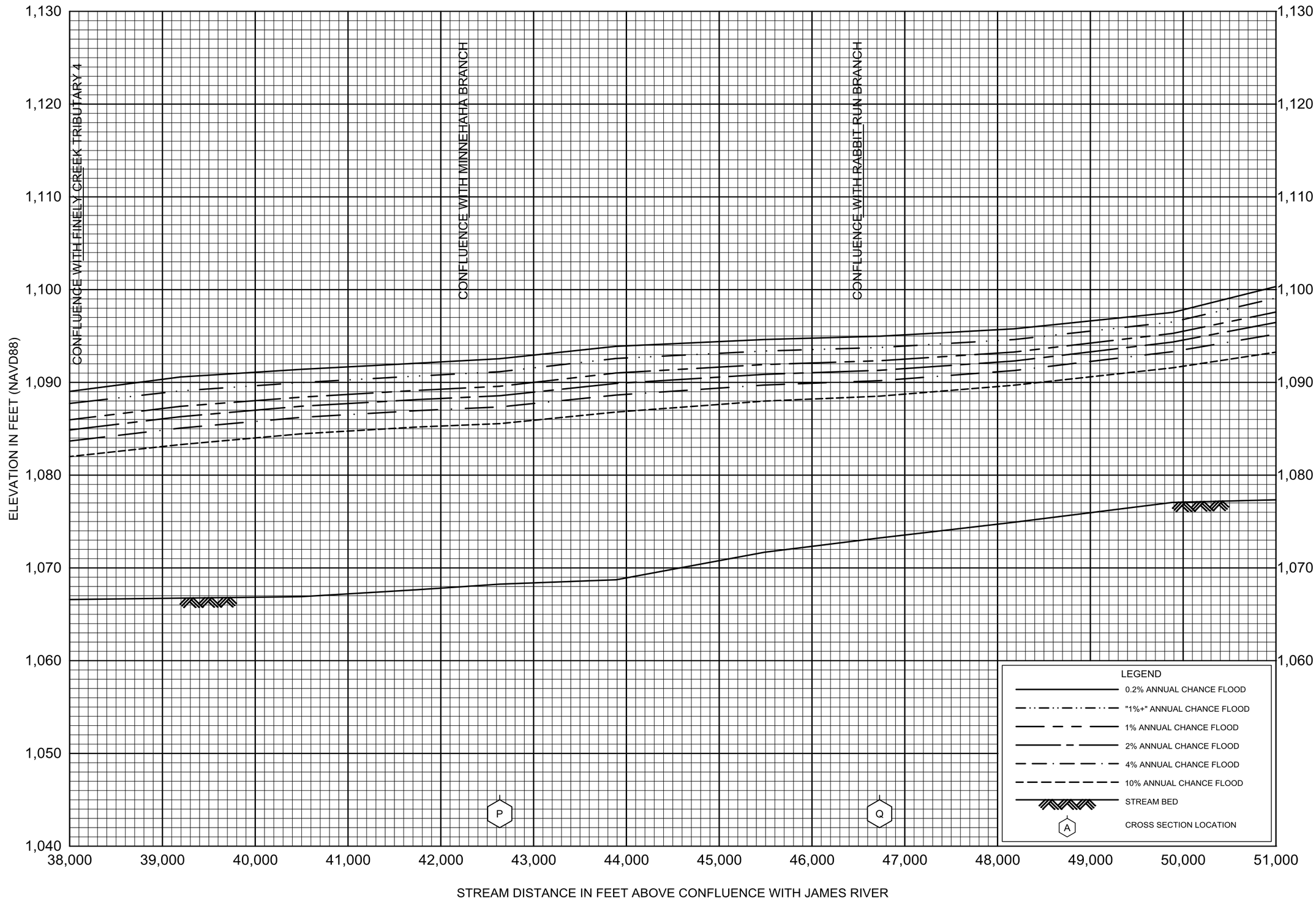


FLOOD PROFILES

FINELY CREEK

FEDERAL EMERGENCY MANAGEMENT AGENCY

CHRISTIAN COUNTY, MO

AND INCORPORAED AREAS

07P

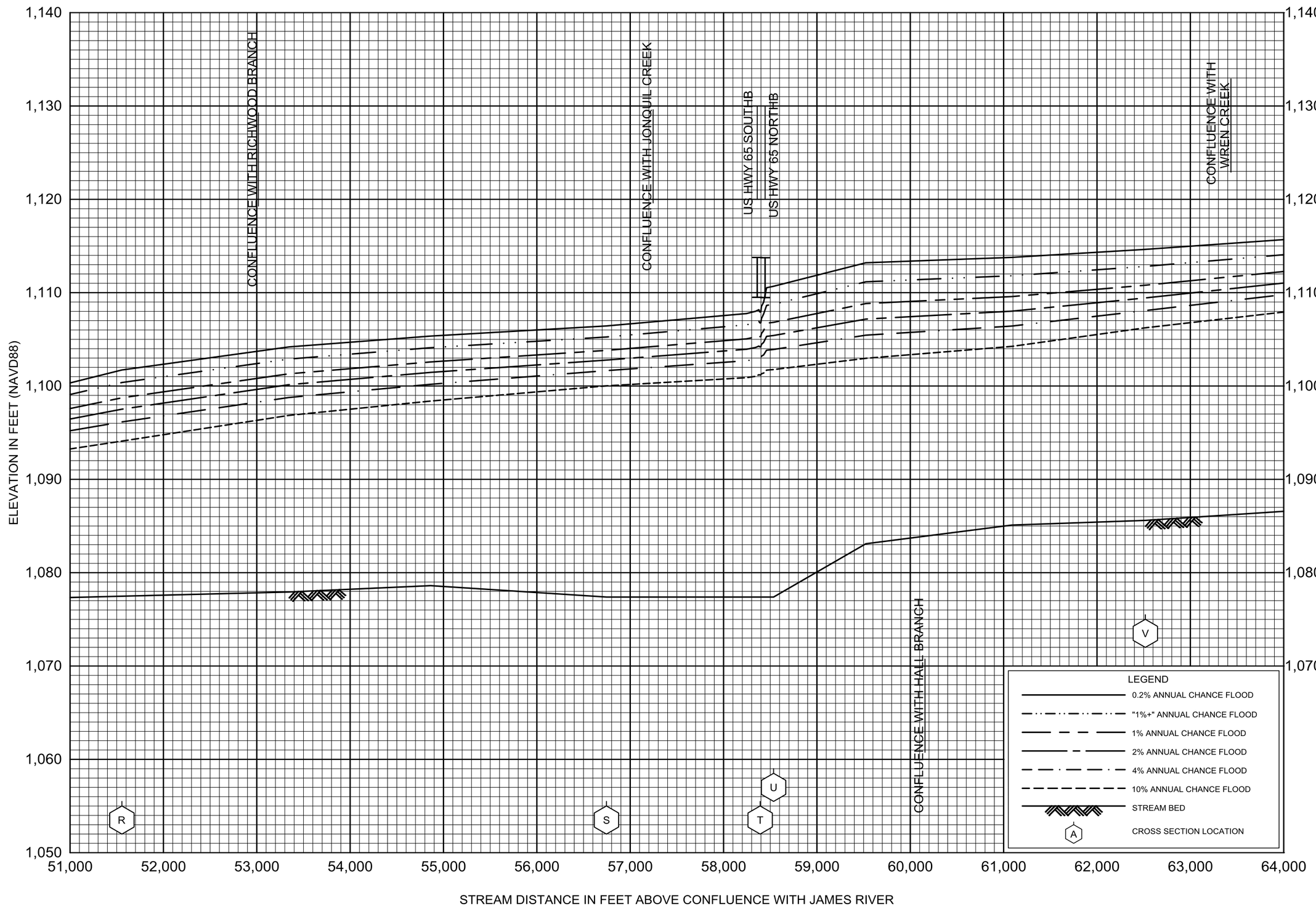


FLOOD PROFILES

FINELY CREEK

FEDERAL EMERGENCY MANAGEMENT AGENCY

CHRISTIAN COUNTY, MO

AND INCORPORAED AREAS

08P

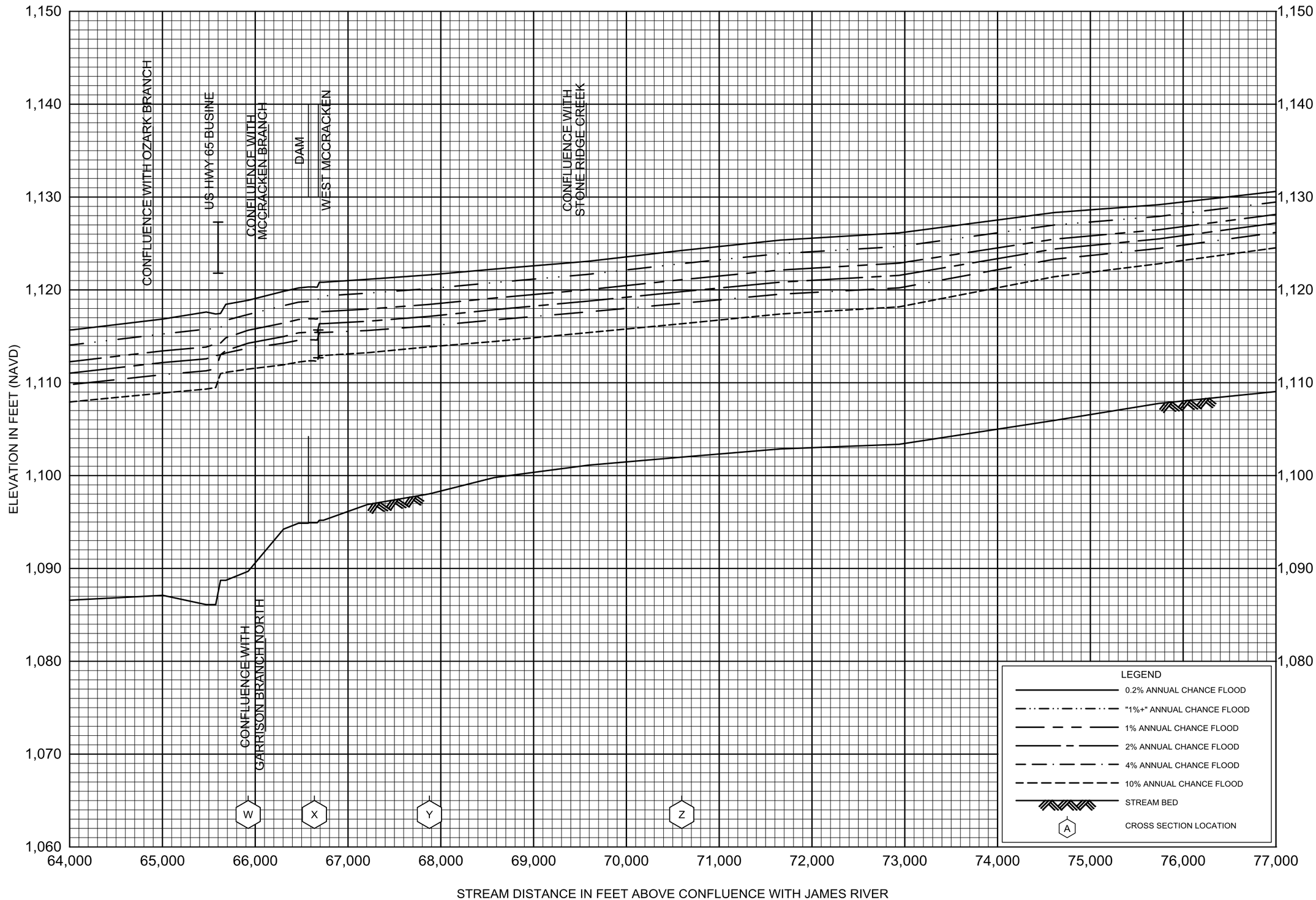


FLOOD PROFILES

FINELY CREEK

FEDERAL EMERGENCY MANAGEMENT AGENCY

CHRISTIAN COUNTY, MO

AND INCORPORAED AREAS

09P

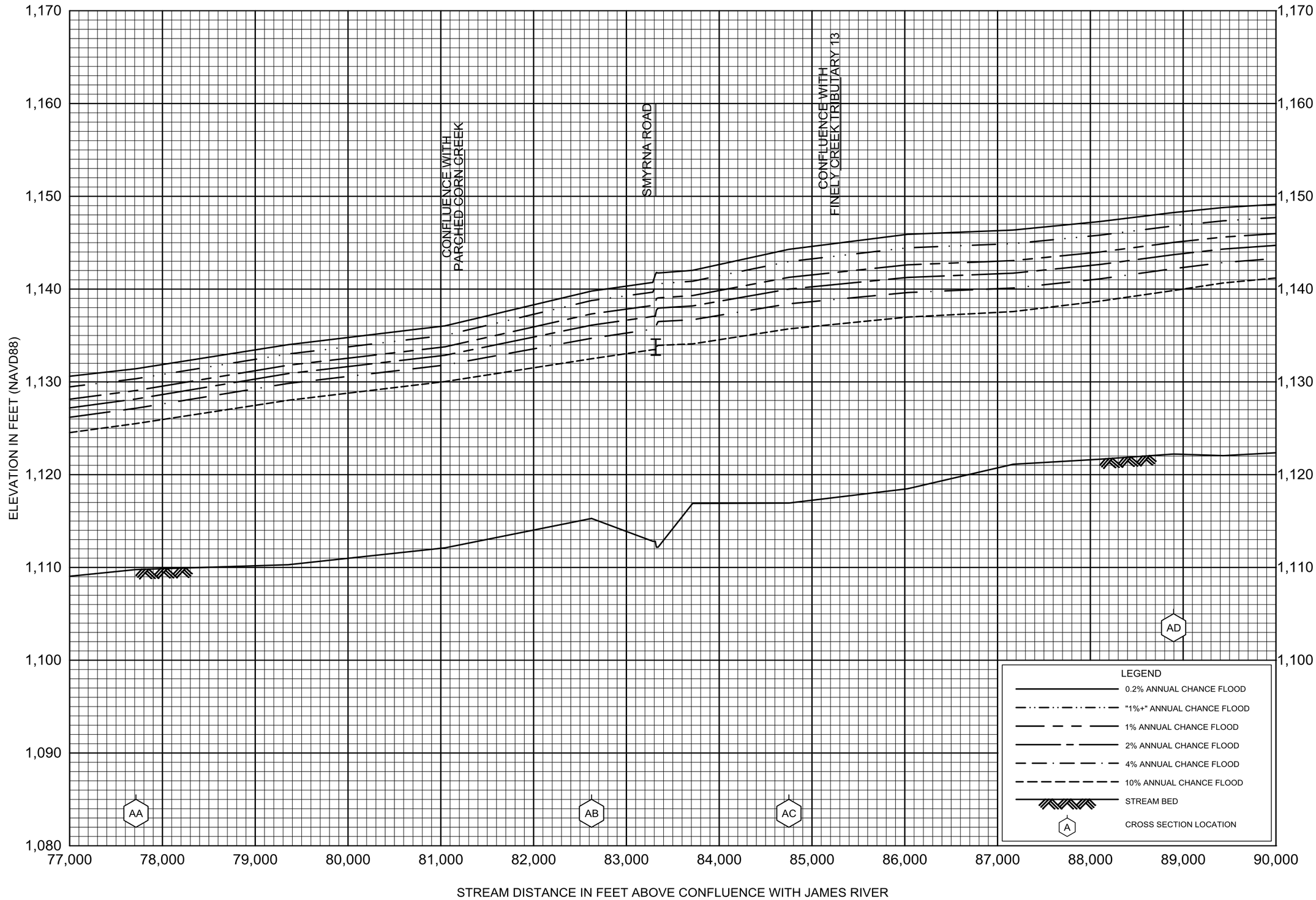


FLOOD PROFILES

FINELY CREEK

FEDERAL EMERGENCY MANAGEMENT AGENCY

CHRISTIAN COUNTY, MO

AND INCORPORAED AREAS




FLOOD PROFILES

FINELY CREEK

FEDERAL EMERGENCY MANAGEMENT AGENCY

CHRISTIAN COUNTY, MO

AND INCORPORAED AREAS

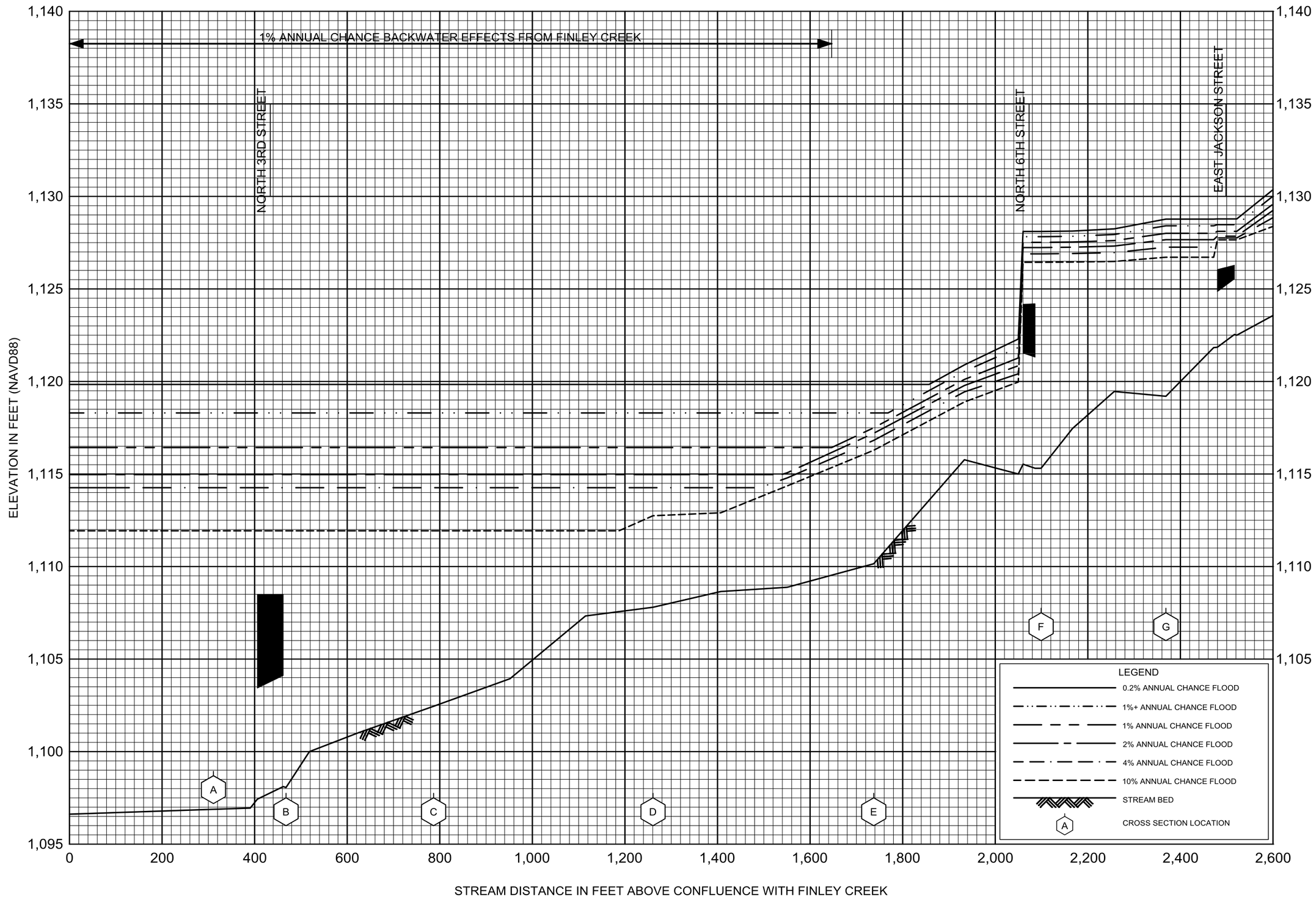


FLOOD PROFILES

GARRISON BRANCH NORTH

FEDERAL EMERGENCY MANAGEMENT AGENCY

CHRISTIAN COUNTY, MO

AND INCORPORATED AREAS

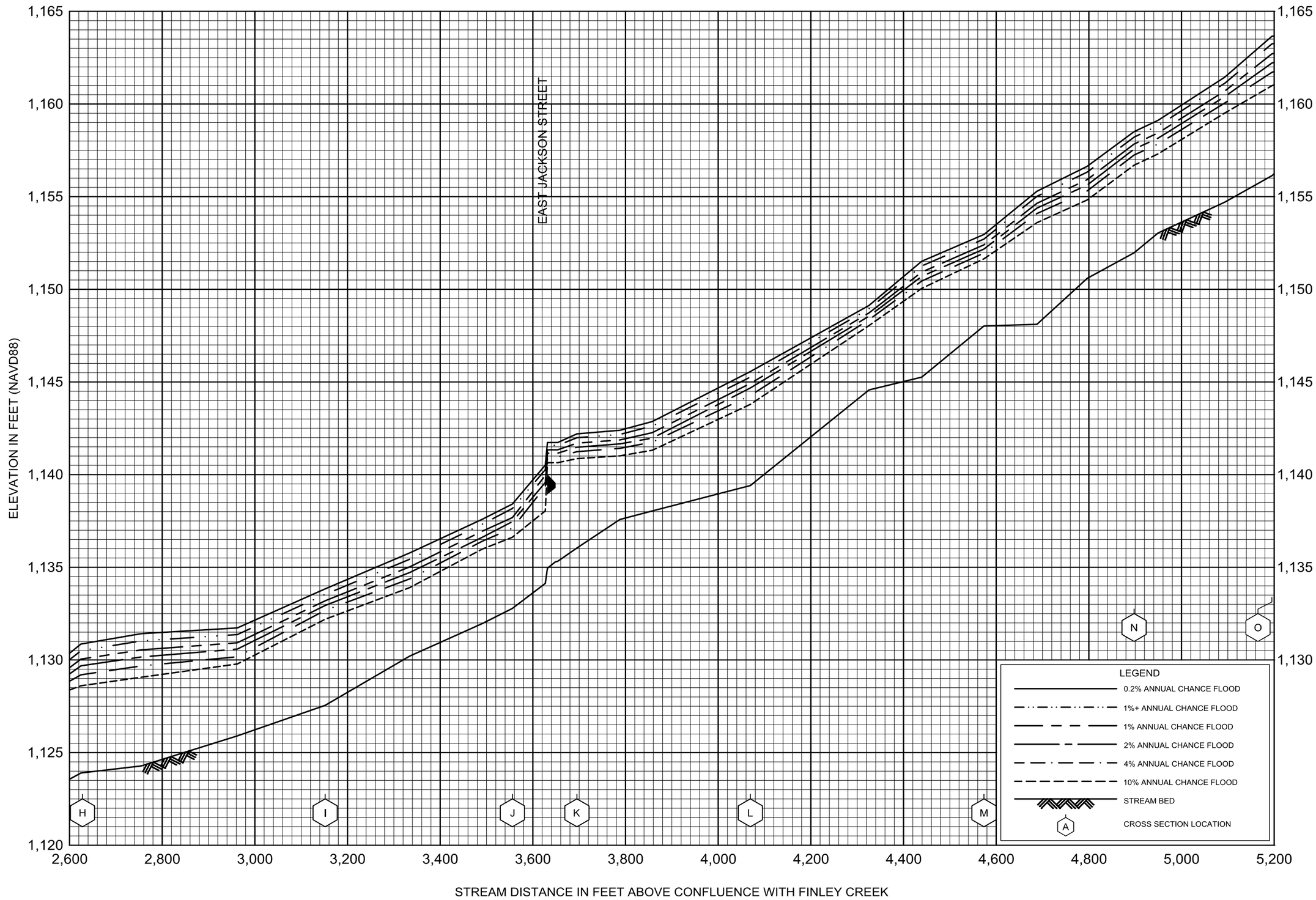


FLOOD PROFILES

GARRISON BRANCH NORTH

FEDERAL EMERGENCY MANAGEMENT AGENCY

CHRISTIAN COUNTY, MO

AND INCORPORATED AREAS

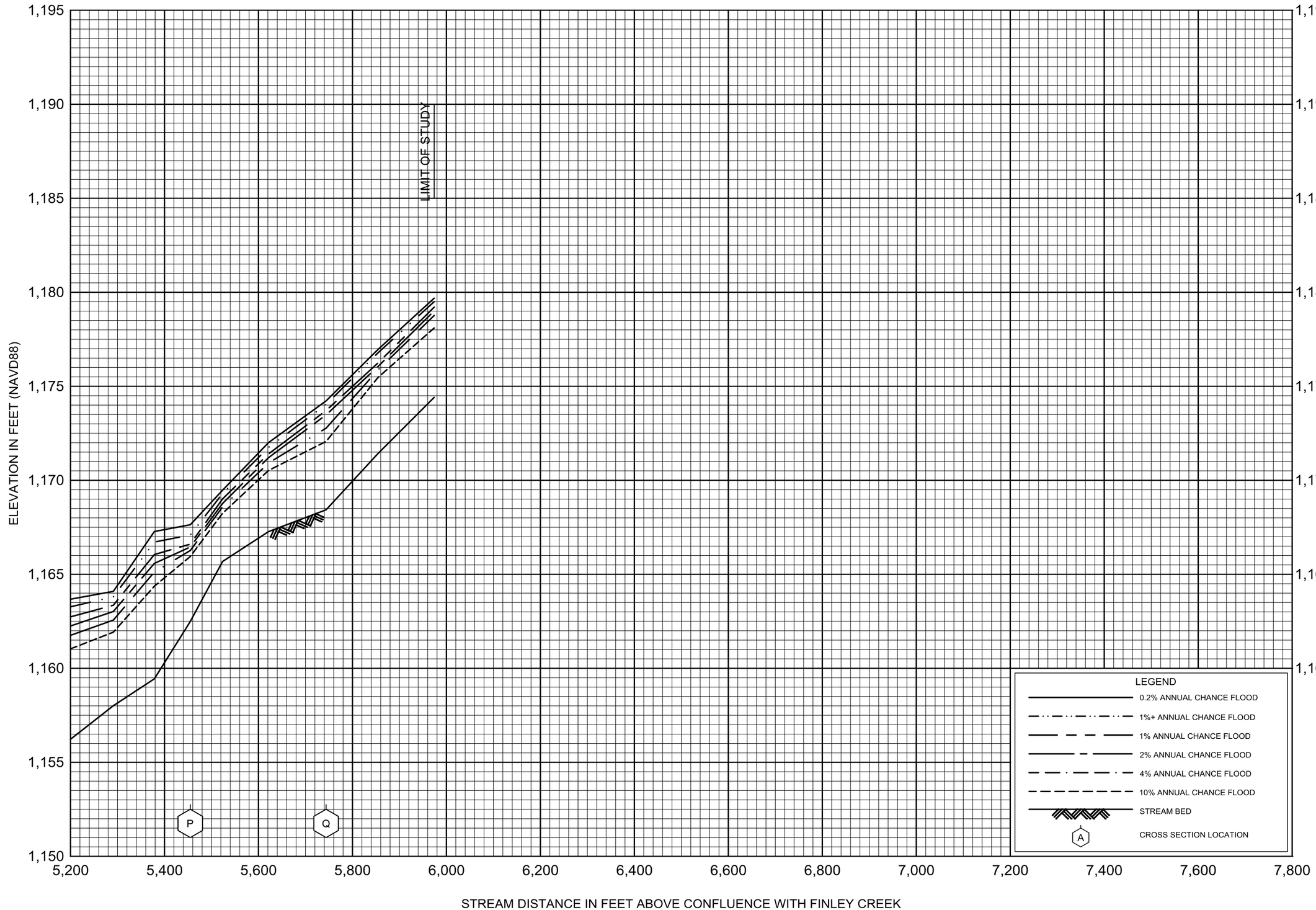


FLOOD PROFILES

GARRISON BRANCH NORTH

FEDERAL EMERGENCY MANAGEMENT AGENCY

CHRISTIAN COUNTY, MO

AND INCORPORATED AREAS

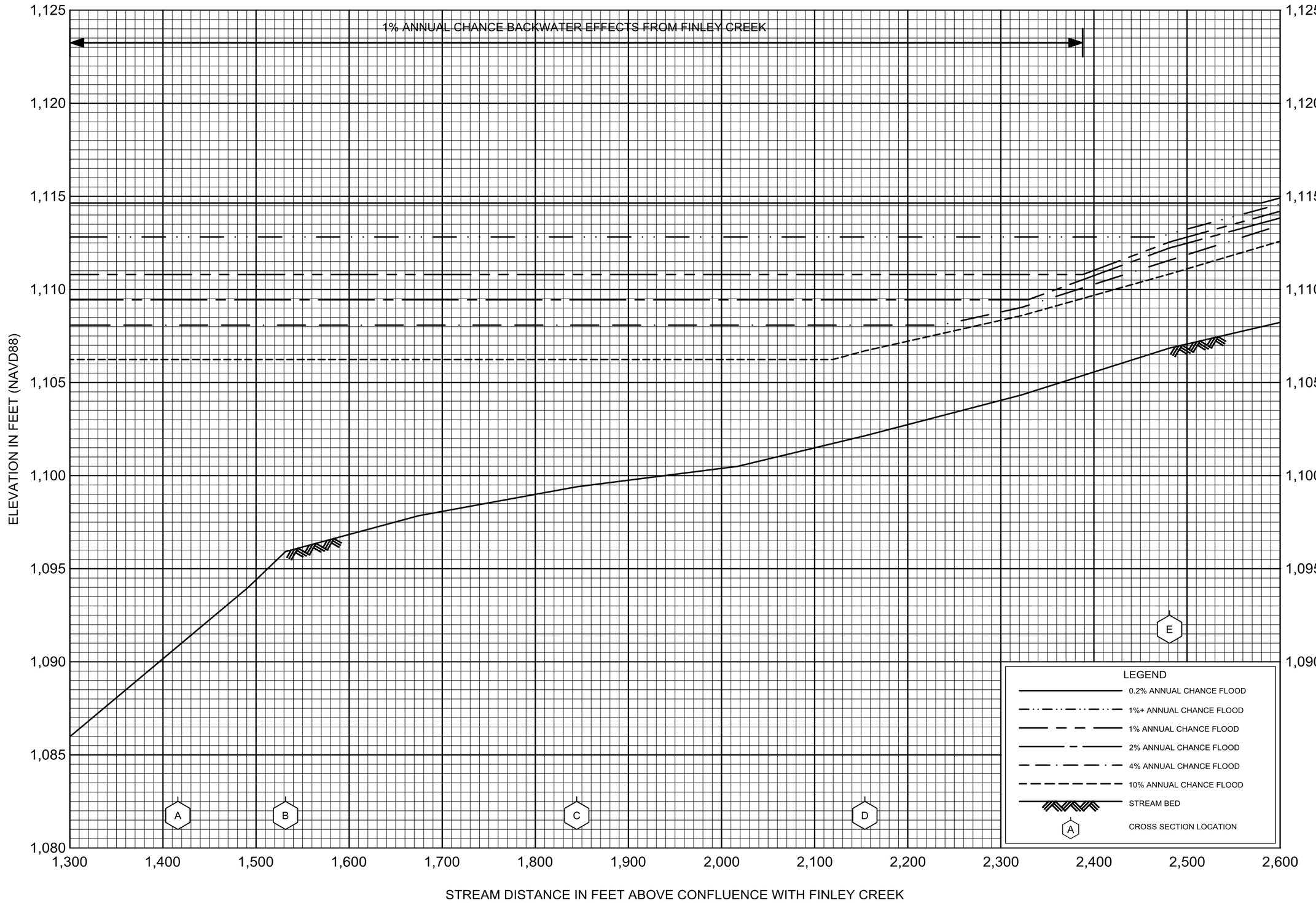


FLOOD PROFILES

HALL BRANCH

FEDERAL EMERGENCY MANAGEMENT AGENCY

CHRISTIAN COUNTY, MO

AND INCORPORATED AREAS

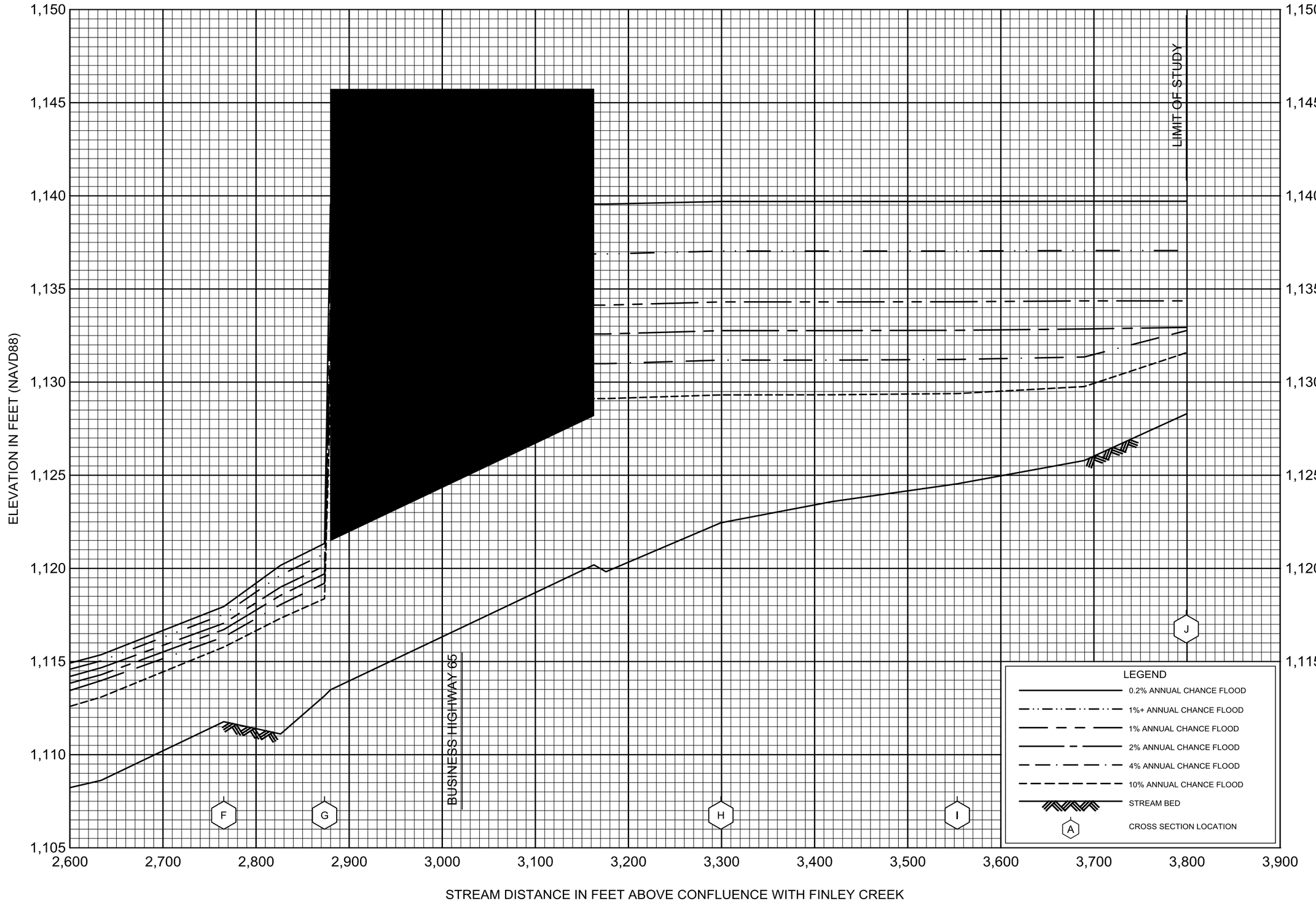


FLOOD PROFILES

HALL BRANCH

FEDERAL EMERGENCY MANAGEMENT AGENCY

CHRISTIAN COUNTY, MO

AND INCORPORATED AREAS

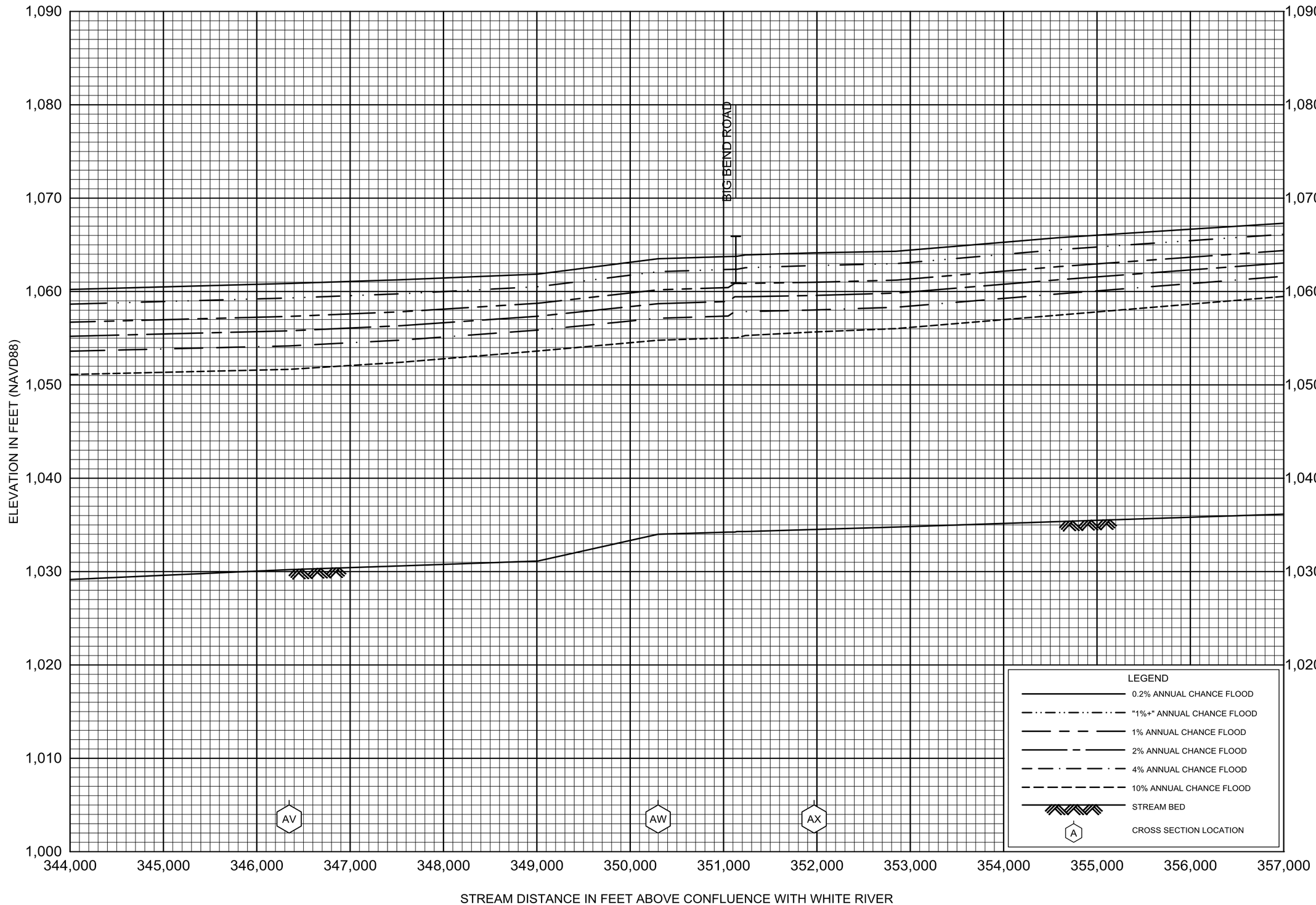


FLOOD PROFILES

JAMES RIVER

FEDERAL EMERGENCY MANAGEMENT AGENCY

CHRISTIAN COUNTY, MO

AND INCORPORATED AREAS

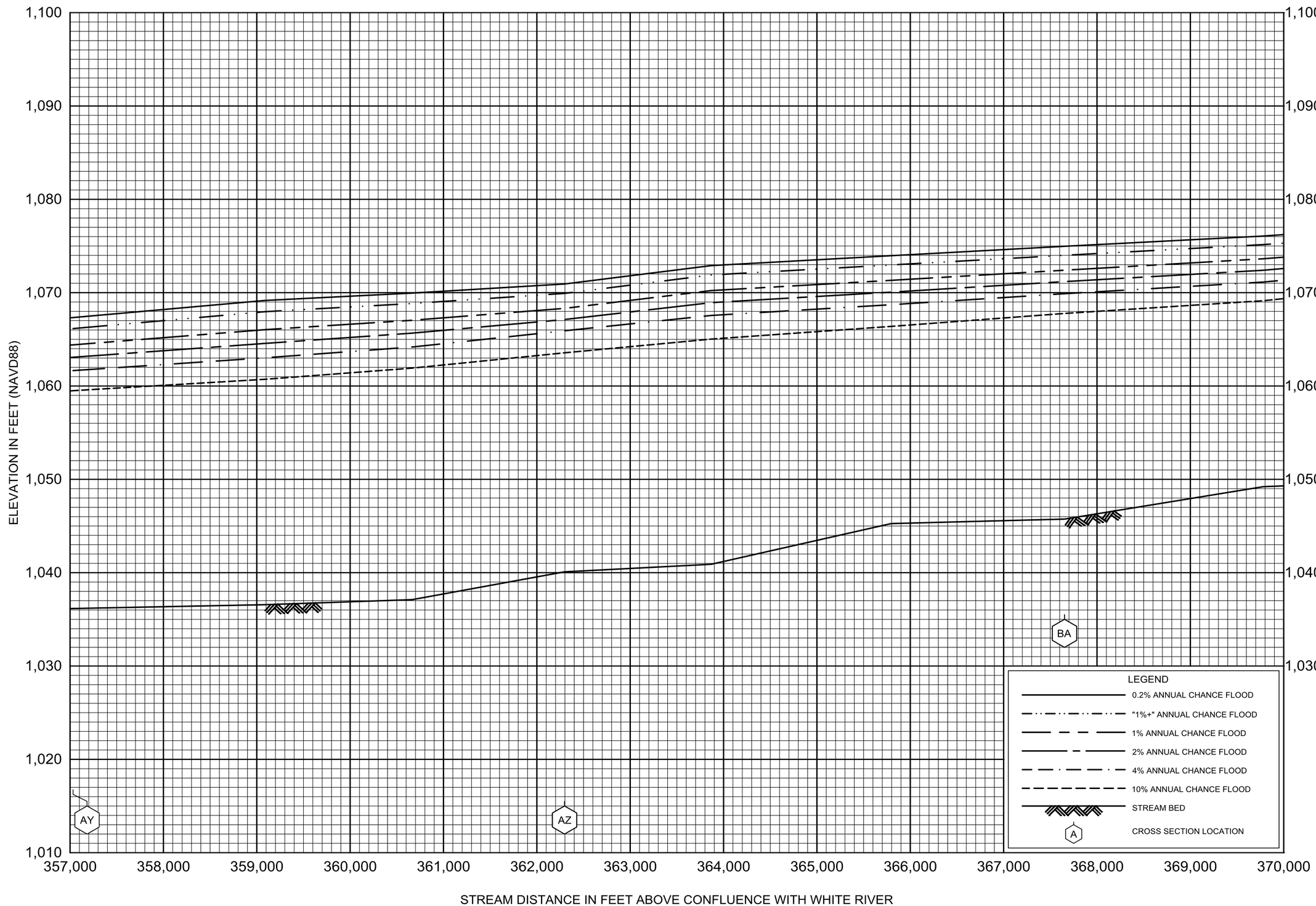


FLOOD PROFILES

JAMES RIVER

FEDERAL EMERGENCY MANAGEMENT AGENCY

CHRISTIAN COUNTY, MO

AND INCORPORATED AREAS

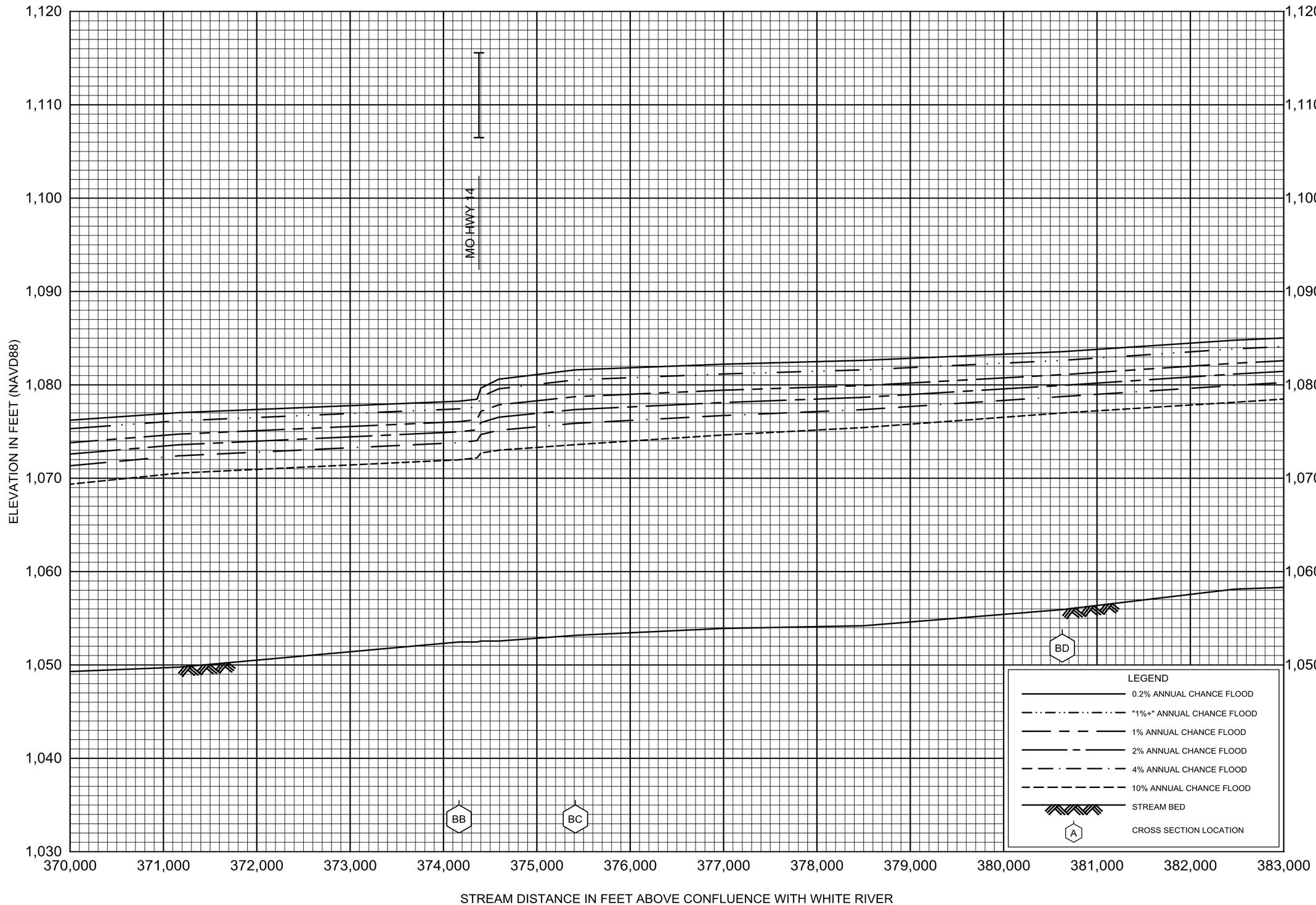


FLOOD PROFILES

JAMES RIVER

FEDERAL EMERGENCY MANAGEMENT AGENCY

CHRISTIAN COUNTY, MO

AND INCORPORATED AREAS

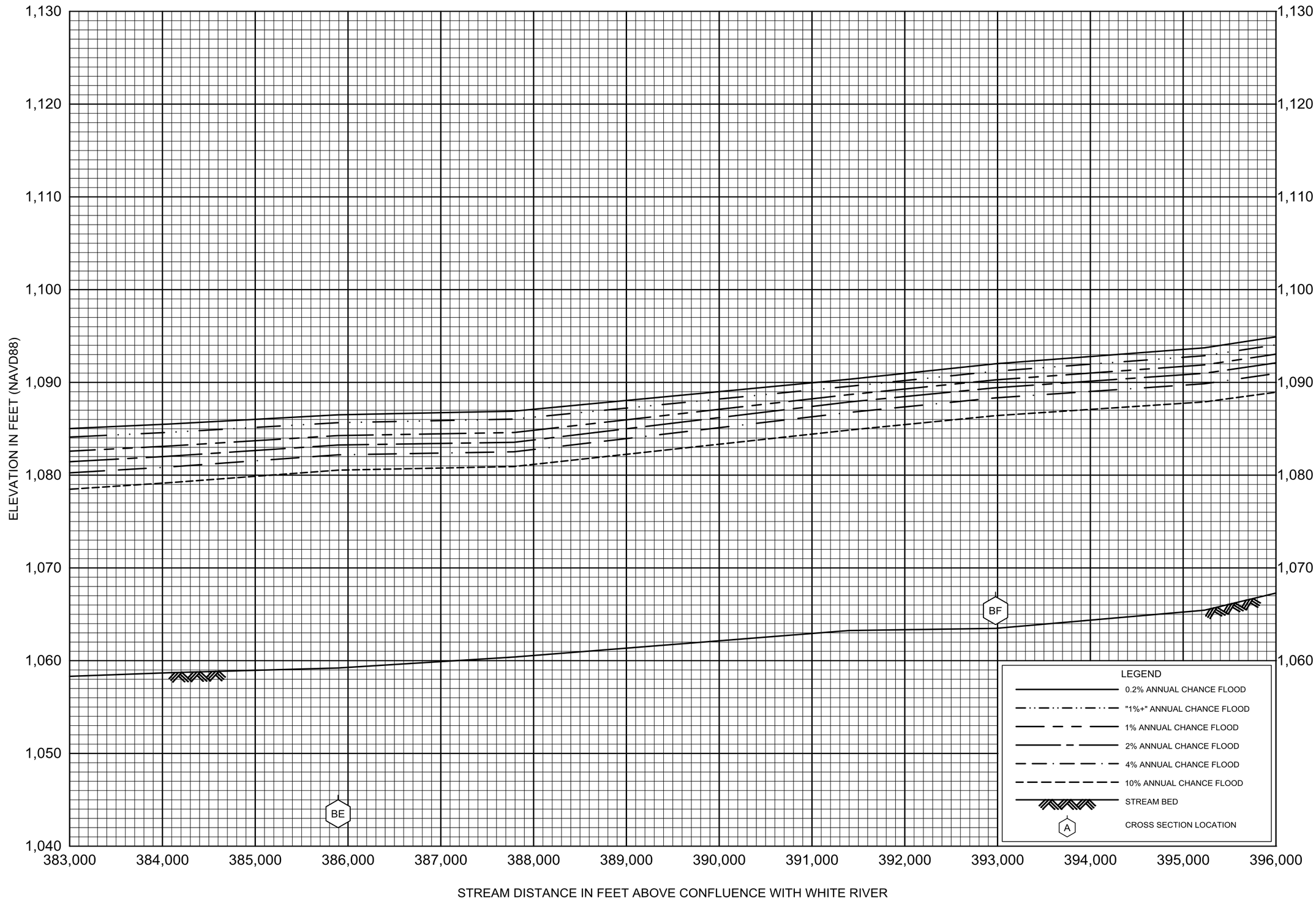


FLOOD PROFILES

JAMES RIVER

FEDERAL EMERGENCY MANAGEMENT AGENCY

CHRISTIAN COUNTY, MO

AND INCORPORATED AREAS

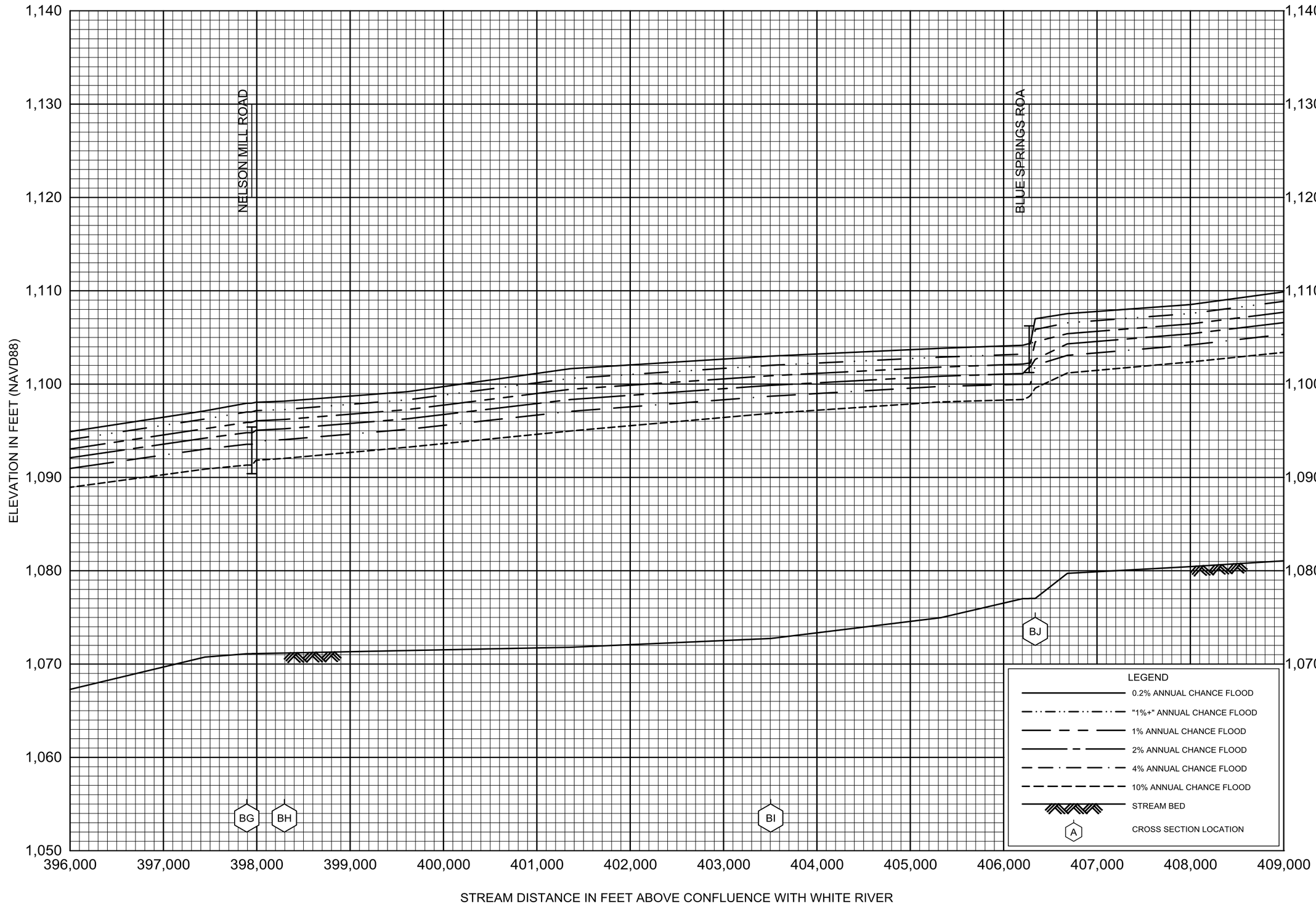


FLOOD PROFILES

JAMES RIVER

FEDERAL EMERGENCY MANAGEMENT AGENCY

CHRISTIAN COUNTY, MO

AND INCORPORATED AREAS

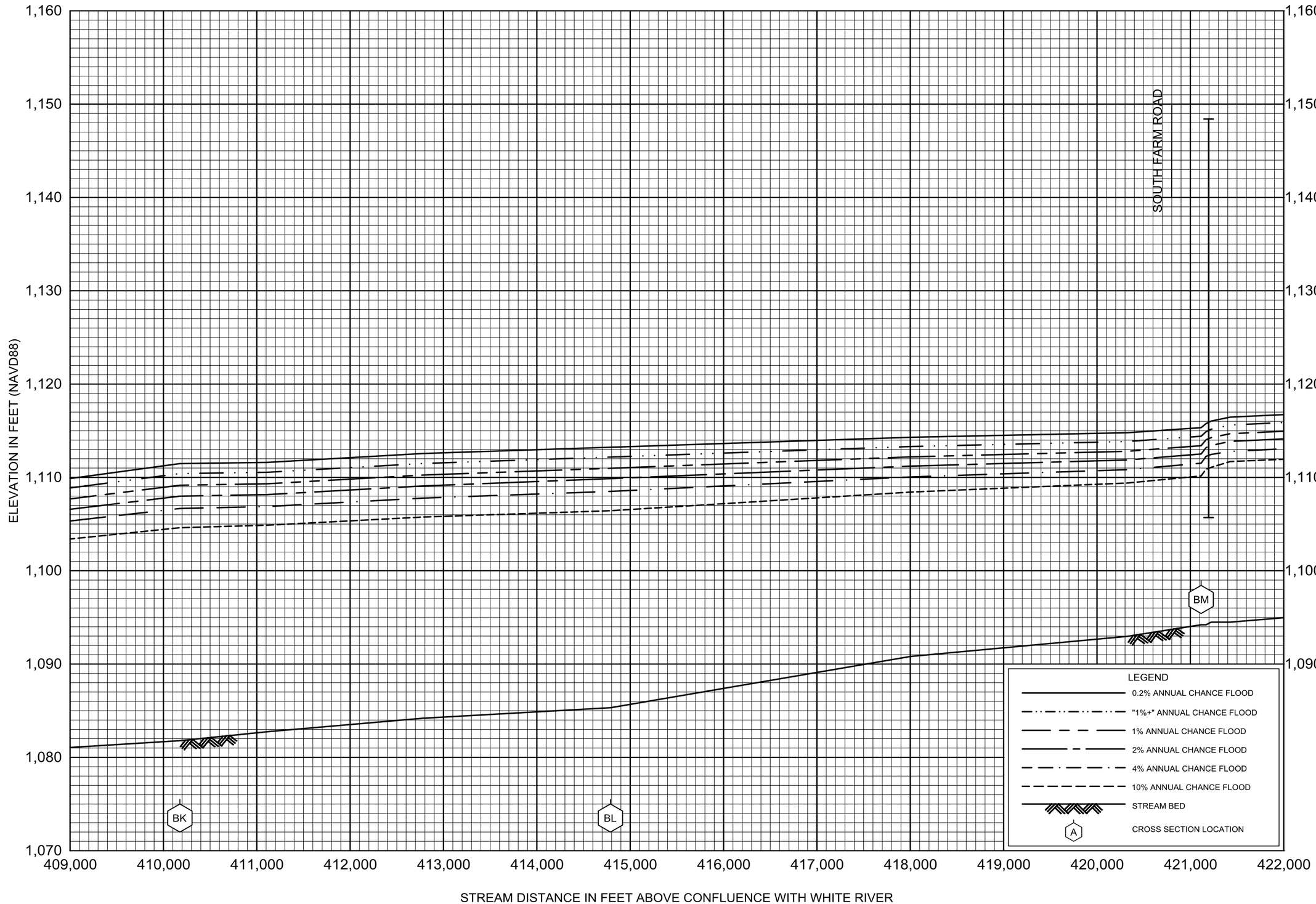


FLOOD PROFILES

JAMES RIVER

FEDERAL EMERGENCY MANAGEMENT AGENCY

CHRISTIAN COUNTY, MO

AND INCORPORATED AREAS

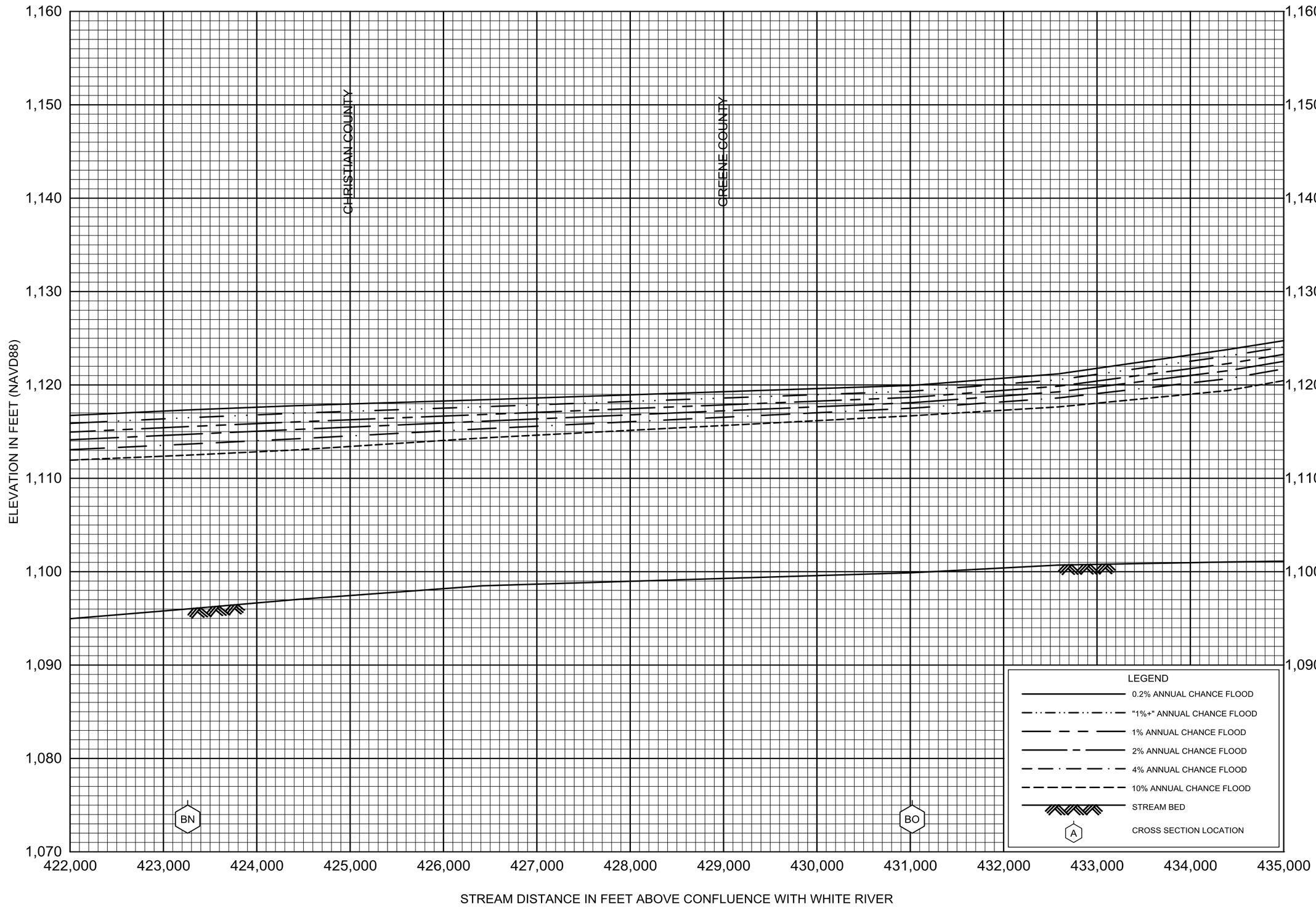


FLOOD PROFILES

JAMES RIVER

FEDERAL EMERGENCY MANAGEMENT AGENCY

CHRISTIAN COUNTY, MO

AND INCORPORATED AREAS

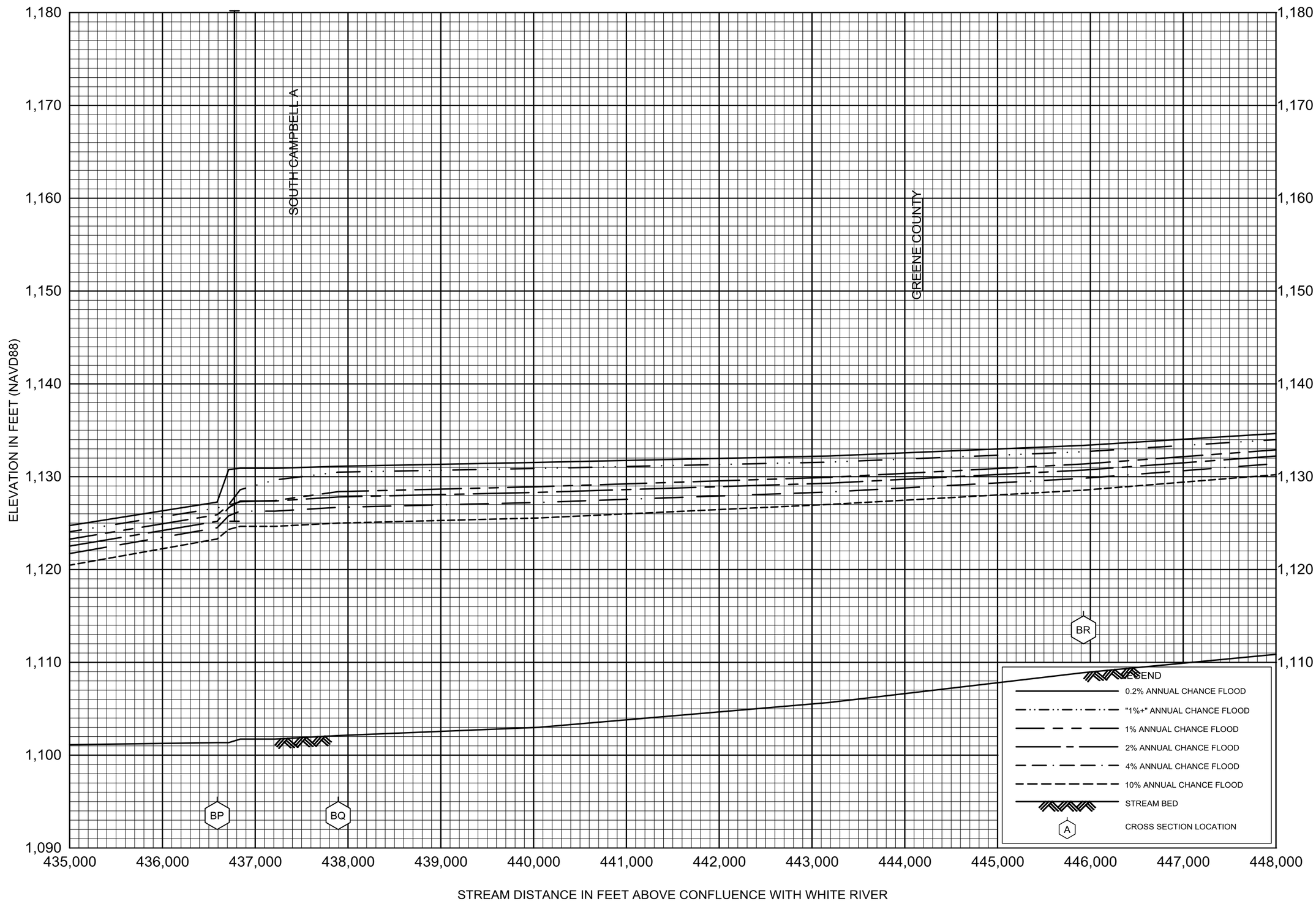


FLOOD PROFILES

JAMES RIVER

FEDERAL EMERGENCY MANAGEMENT AGENCY

CHRISTIAN COUNTY, MO

AND INCORPORATED AREAS

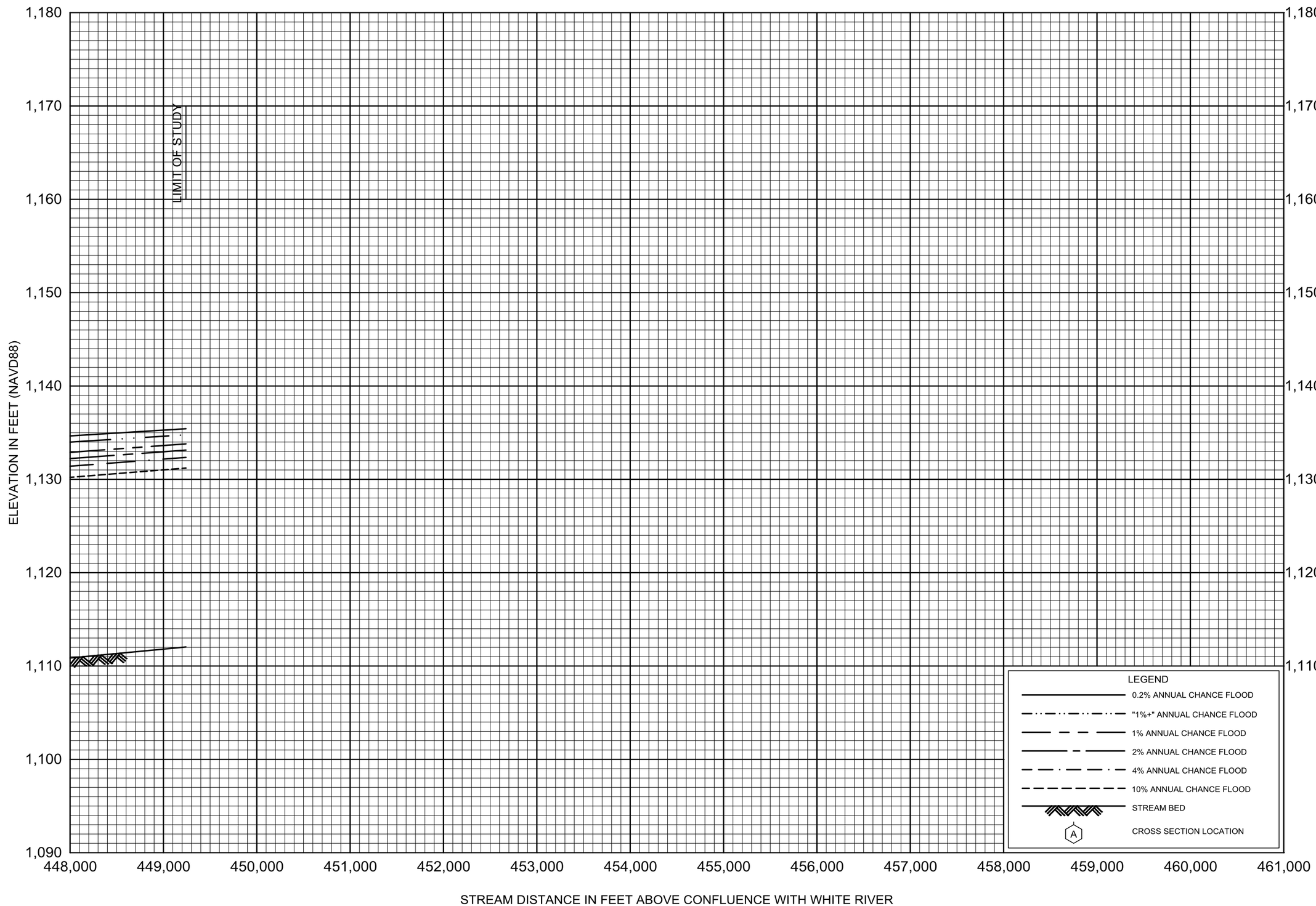


FLOOD PROFILES

JAMES RIVER

FEDERAL EMERGENCY MANAGEMENT AGENCY

CHRISTIAN COUNTY, MO

AND INCORPORATED AREAS

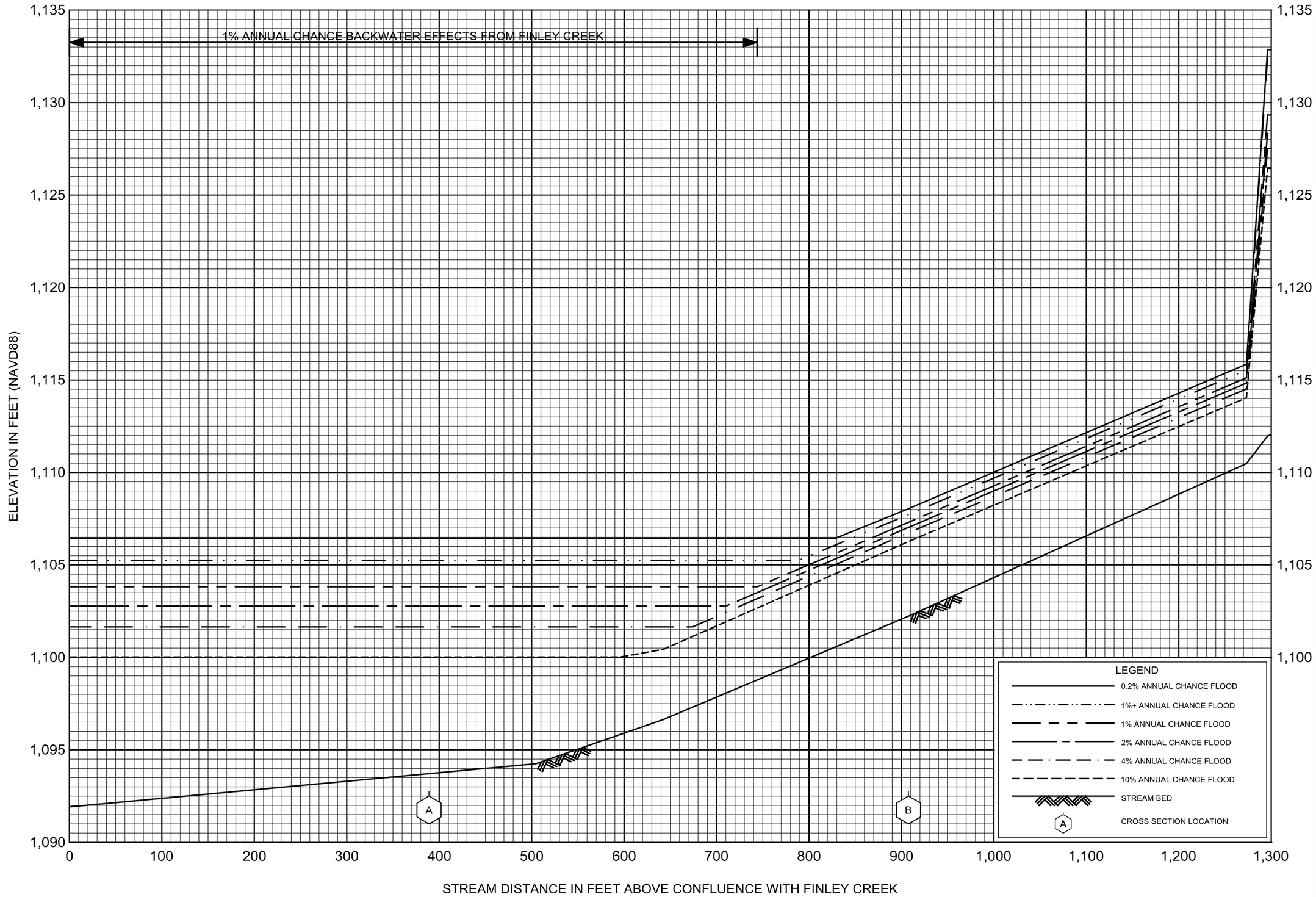


FLOOD PROFILES

JONQUIL CREEK

FEDERAL EMERGENCY MANAGEMENT AGENCY

CHRISTIAN COUNTY, MO

AND INCORPORATED AREAS

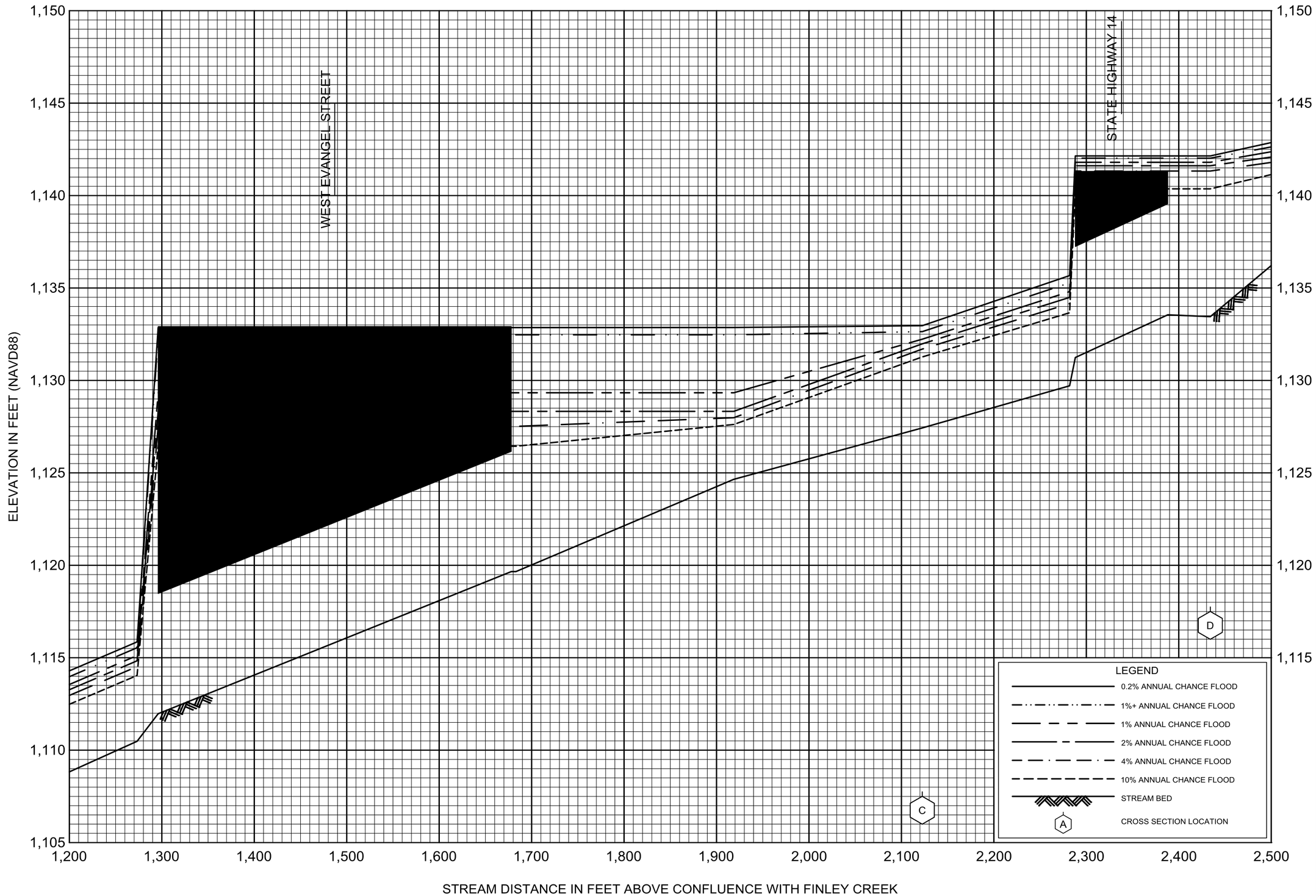


FLOOD PROFILES

JONQUIL CREEK

FEDERAL EMERGENCY MANAGEMENT AGENCY

CHRISTIAN COUNTY, MO

AND INCORPORATED AREAS

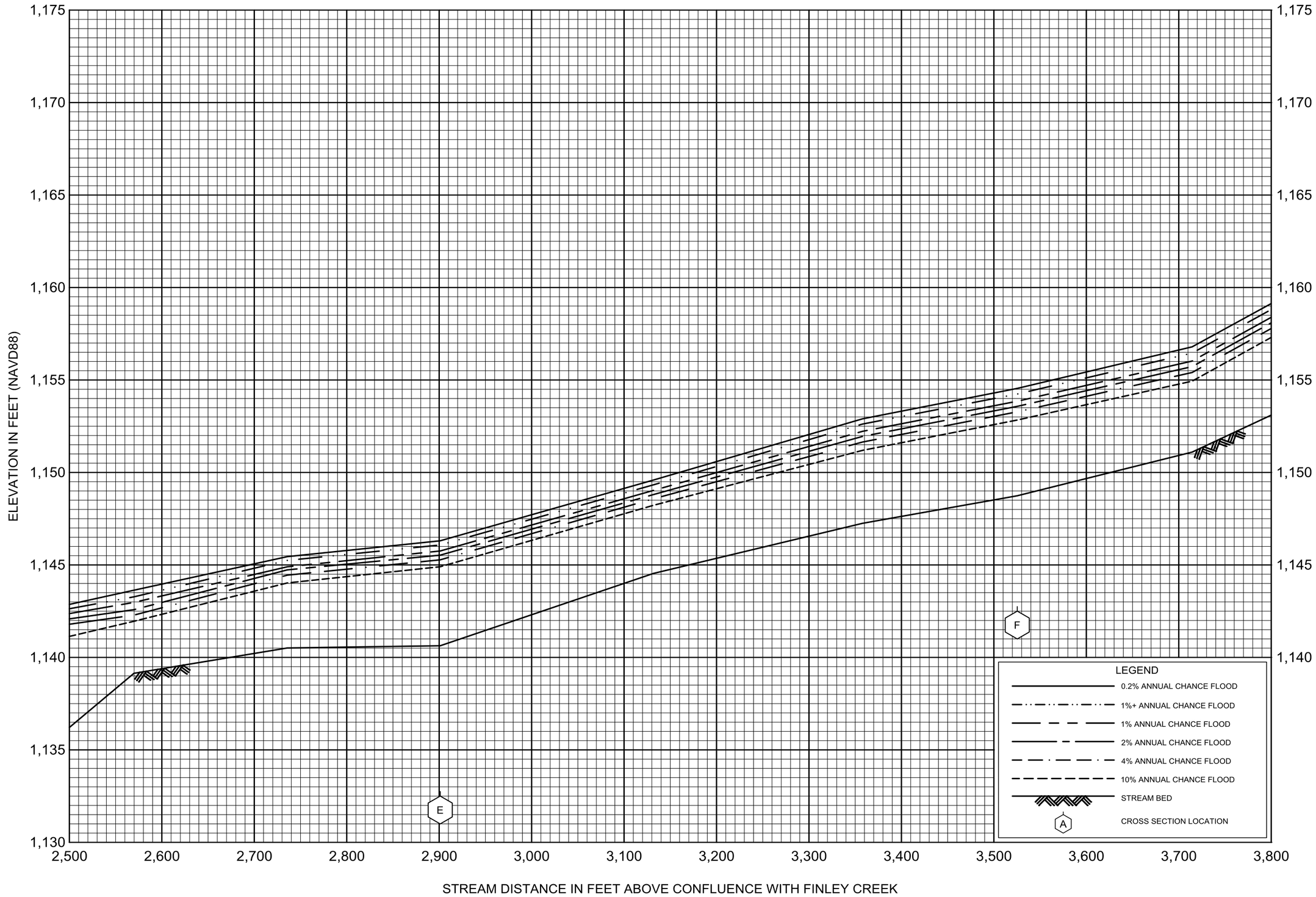


FLOOD PROFILES

JONQUIL CREEK

FEDERAL EMERGENCY MANAGEMENT AGENCY

CHRISTIAN COUNTY, MO

AND INCORPORATED AREAS

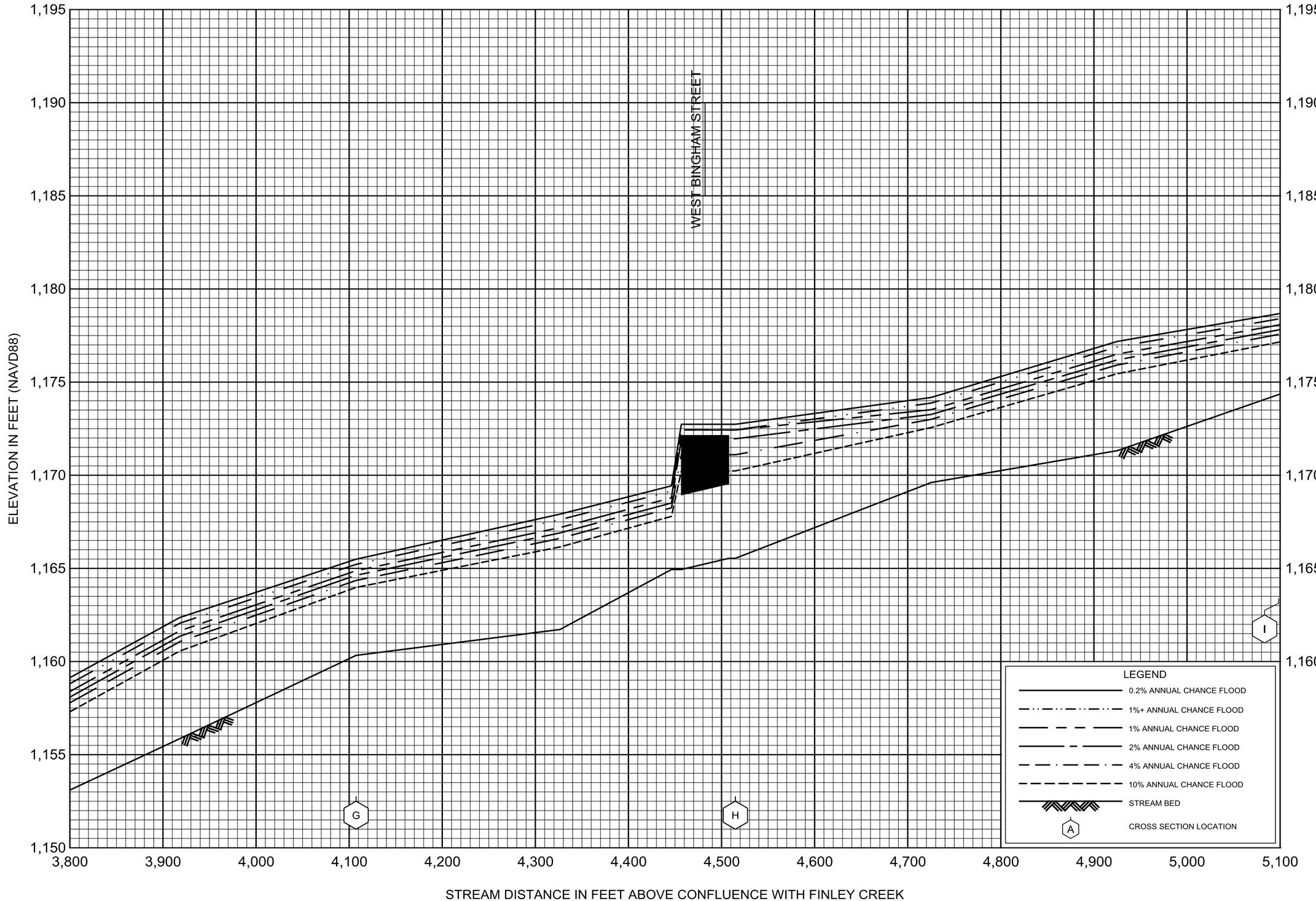


FLOOD PROFILES

JONQUIL CREEK

FEDERAL EMERGENCY MANAGEMENT AGENCY

CHRISTIAN COUNTY, MO

AND INCORPORATED AREAS

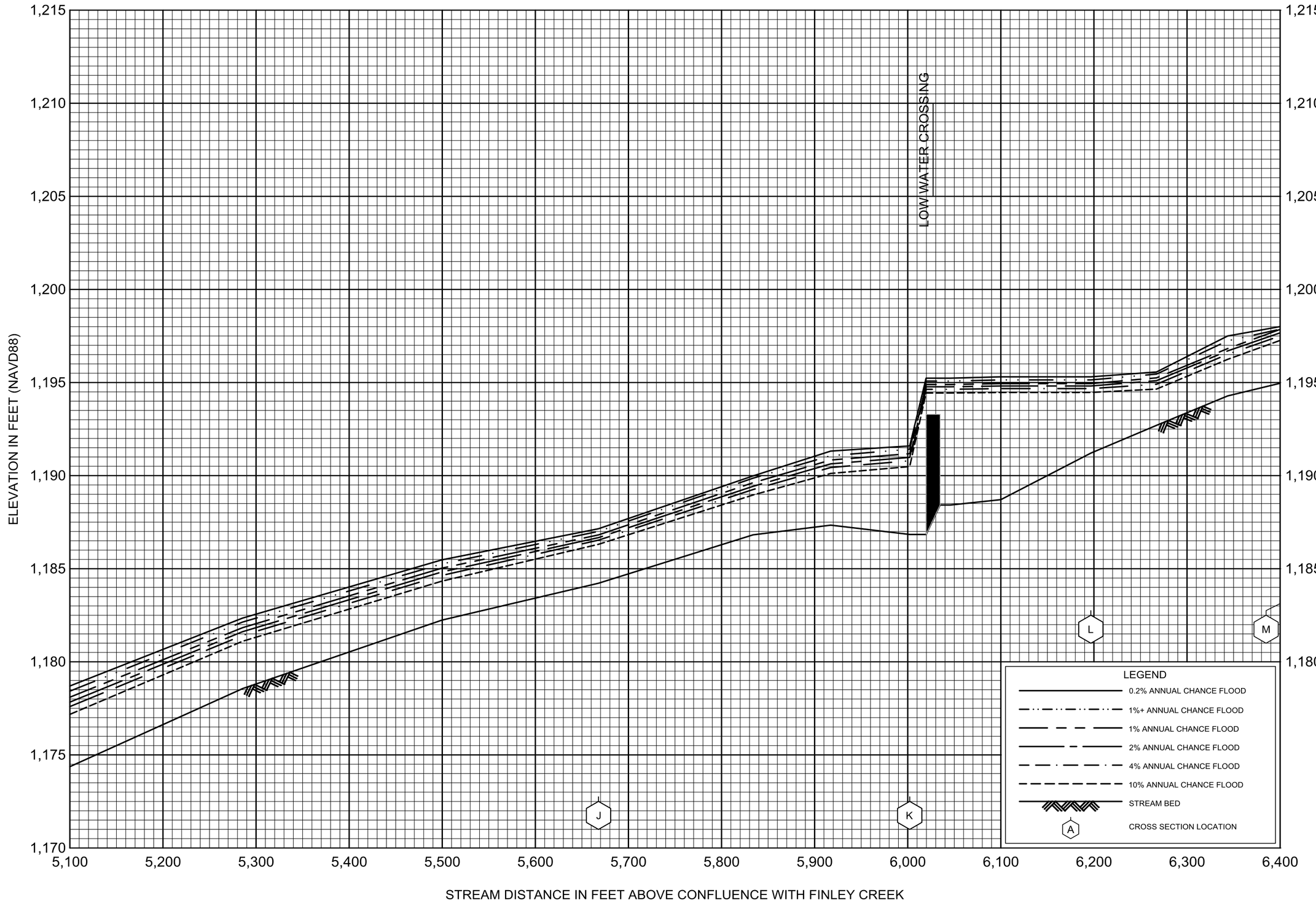


FLOOD PROFILES

JONQUIL CREEK

FEDERAL EMERGENCY MANAGEMENT AGENCY

CHRISTIAN COUNTY, MO

AND INCORPORATED AREAS

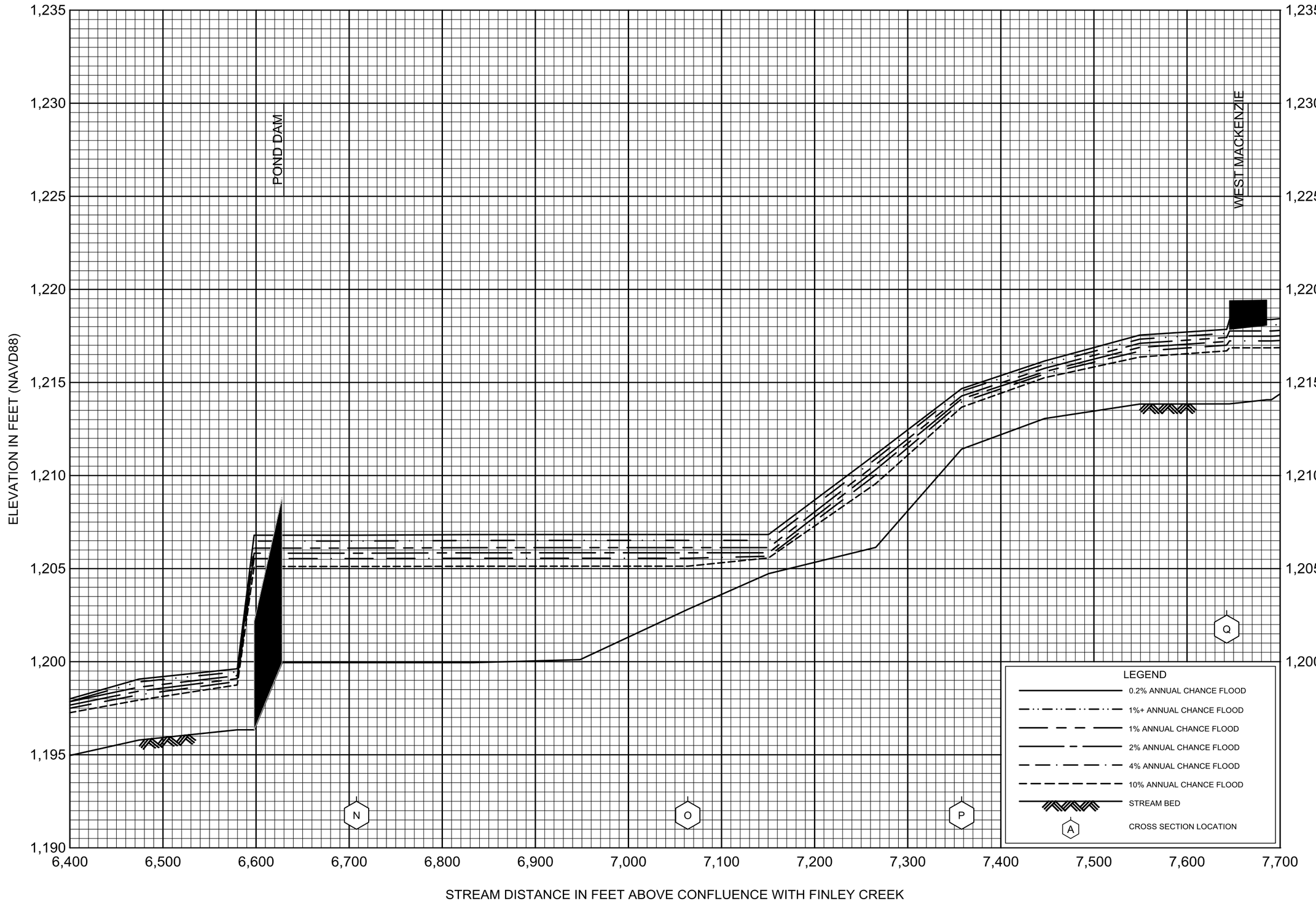


FLOOD PROFILES

JONQUIL CREEK

FEDERAL EMERGENCY MANAGEMENT AGENCY

CHRISTIAN COUNTY, MO

AND INCORPORATED AREAS

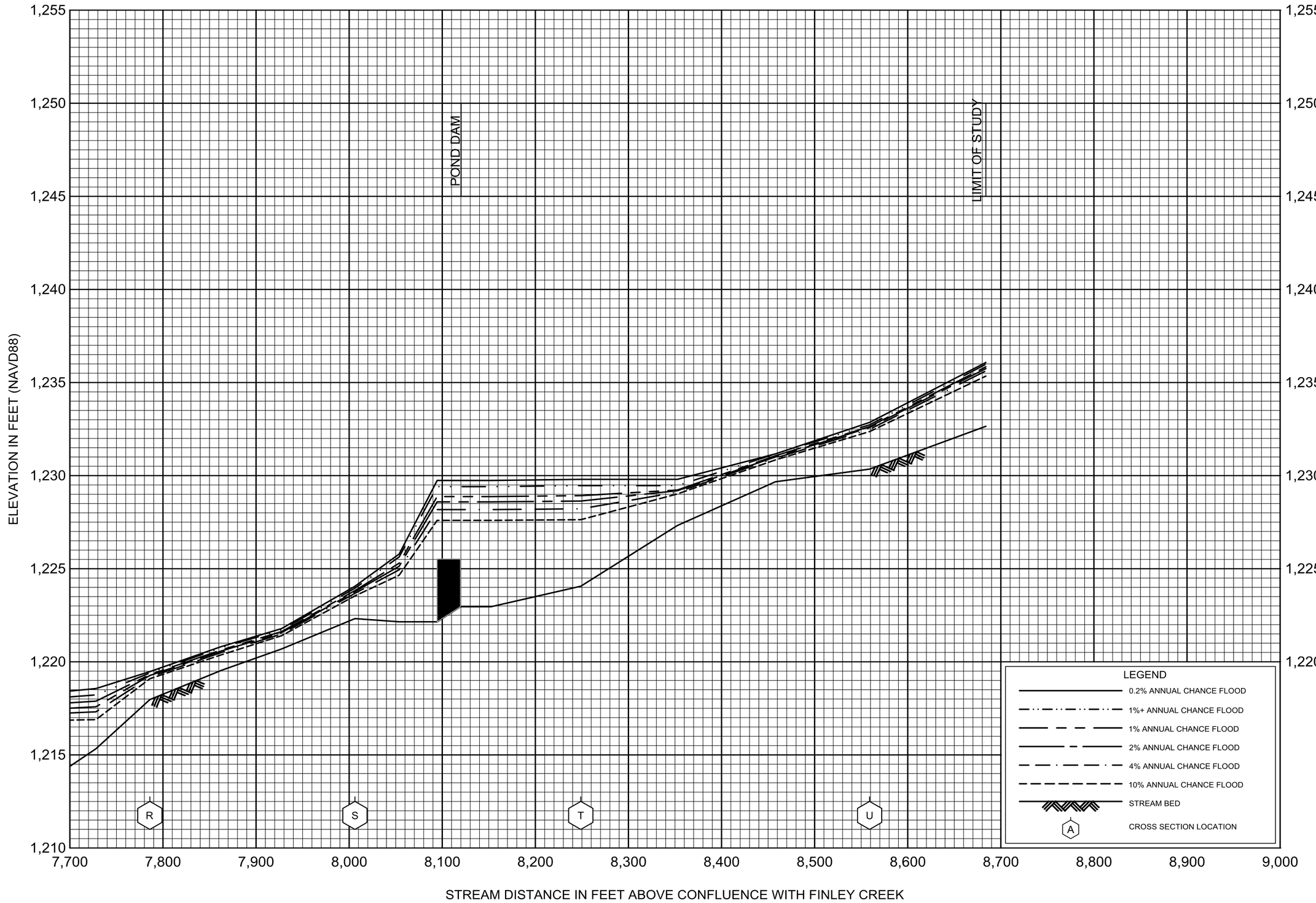


FLOOD PROFILES

JONQUIL CREEK

FEDERAL EMERGENCY MANAGEMENT AGENCY

CHRISTIAN COUNTY, MO

AND INCORPORATED AREAS

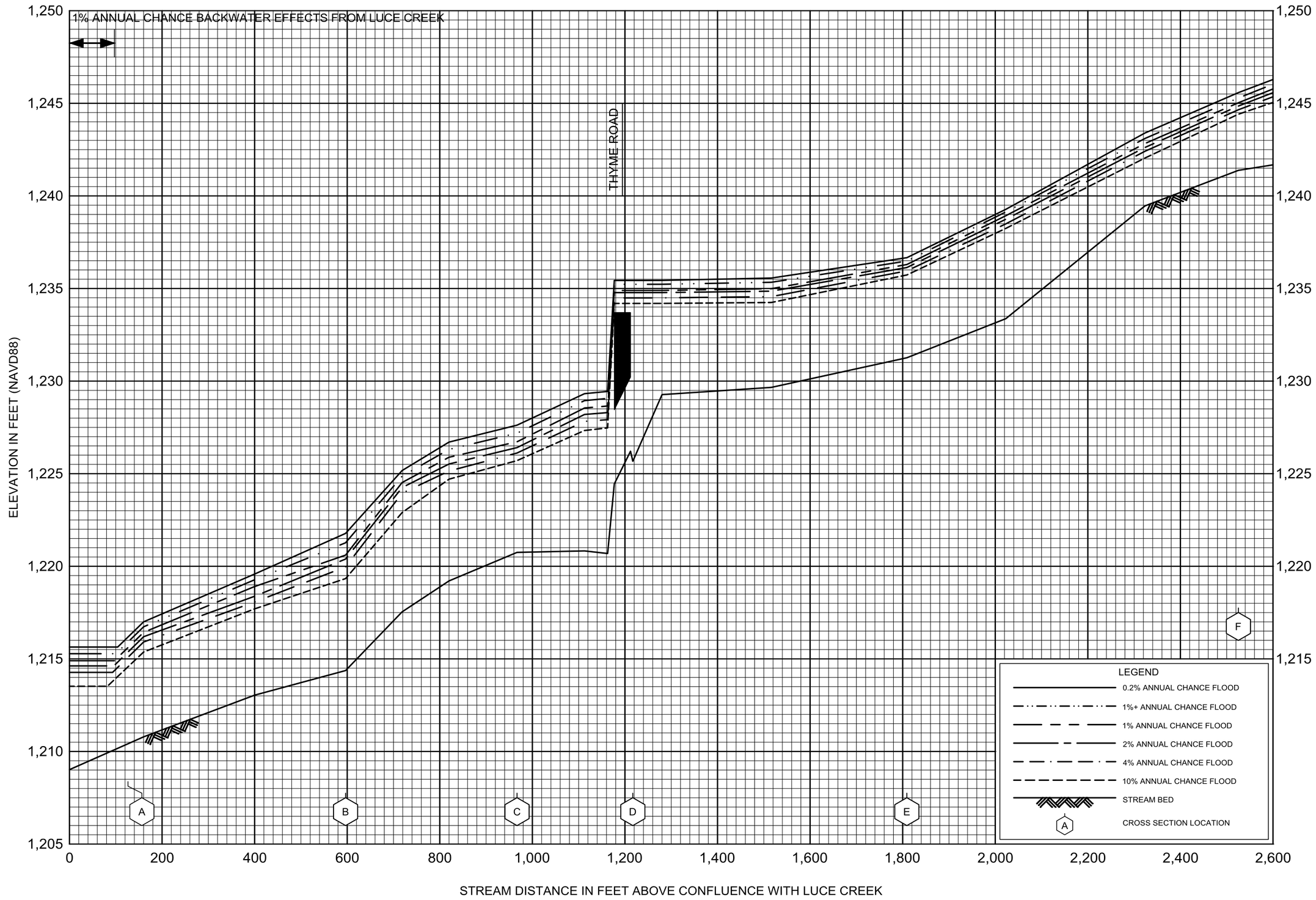


FLOOD PROFILES

LUCE CREEK TRIBUTARY 2

FEDERAL EMERGENCY MANAGEMENT AGENCY

CHRISTIAN COUNTY, MO

AND INCORPORATED AREAS

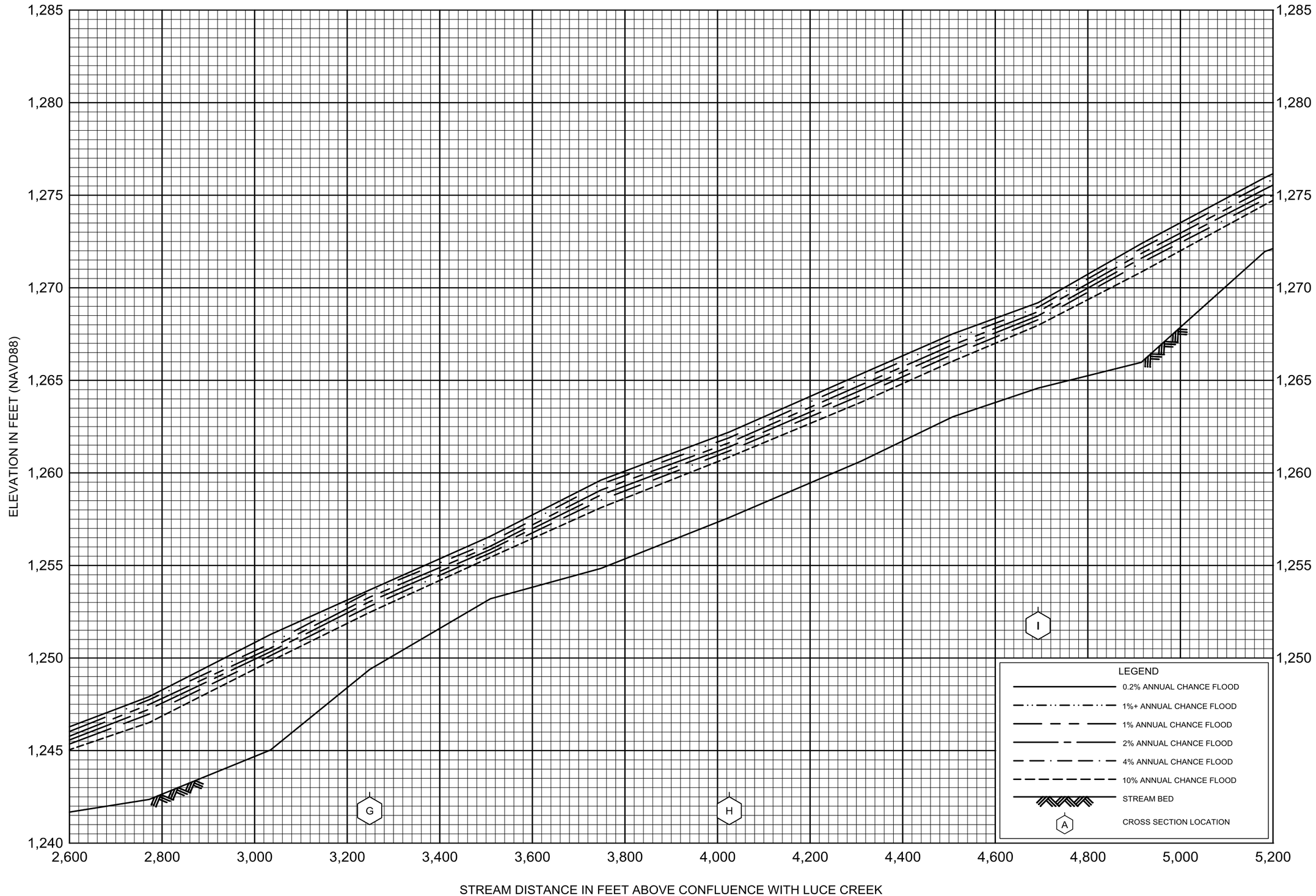


FLOOD PROFILES

LUCE CREEK TRIBUTARY 2

FEDERAL EMERGENCY MANAGEMENT AGENCY

CHRISTIAN COUNTY, MO

AND INCORPORATED AREAS

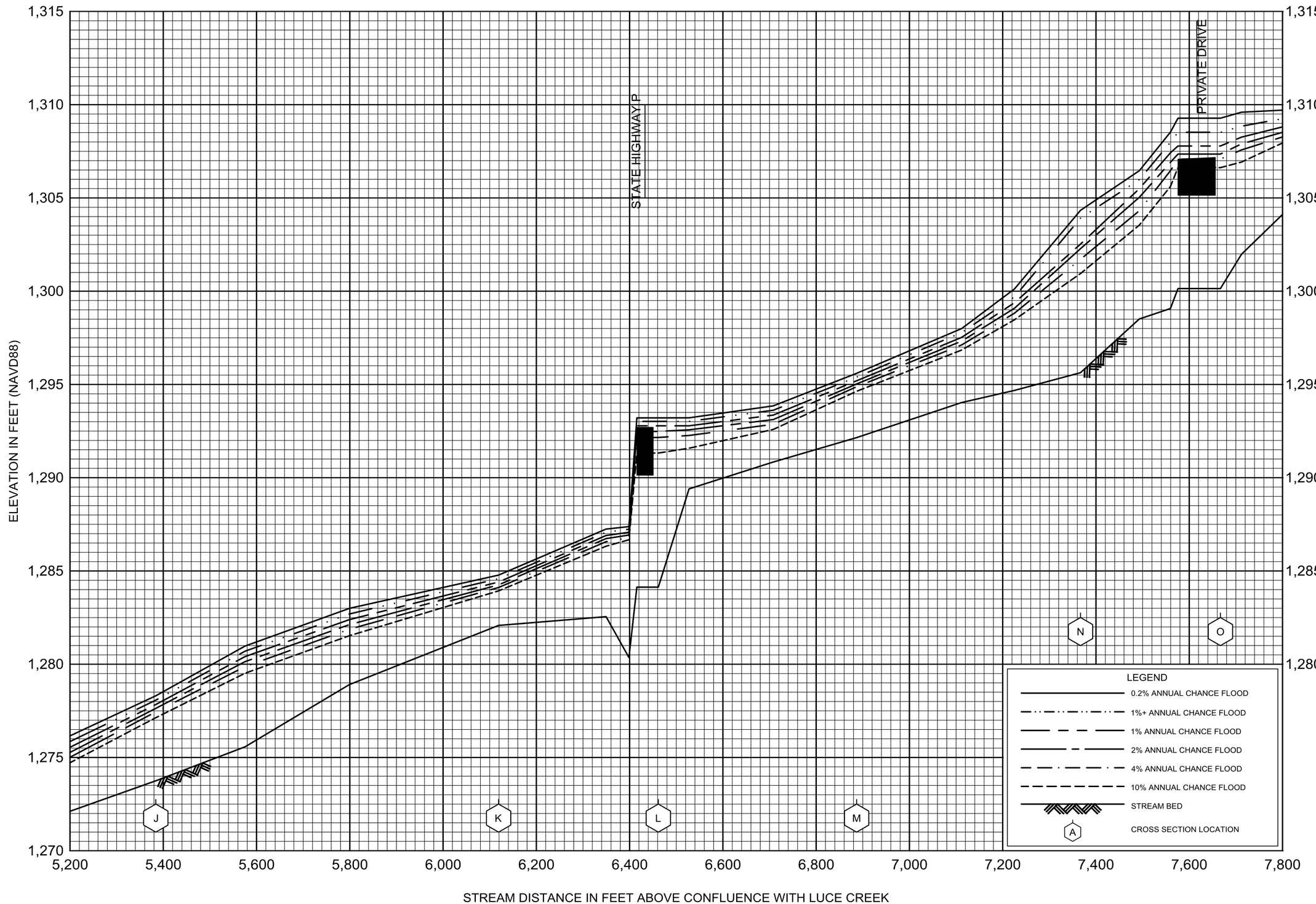


FLOOD PROFILES

LUCE CREEK TRIBUTARY 2

FEDERAL EMERGENCY MANAGEMENT AGENCY

CHRISTIAN COUNTY, MO

AND INCORPORATED AREAS

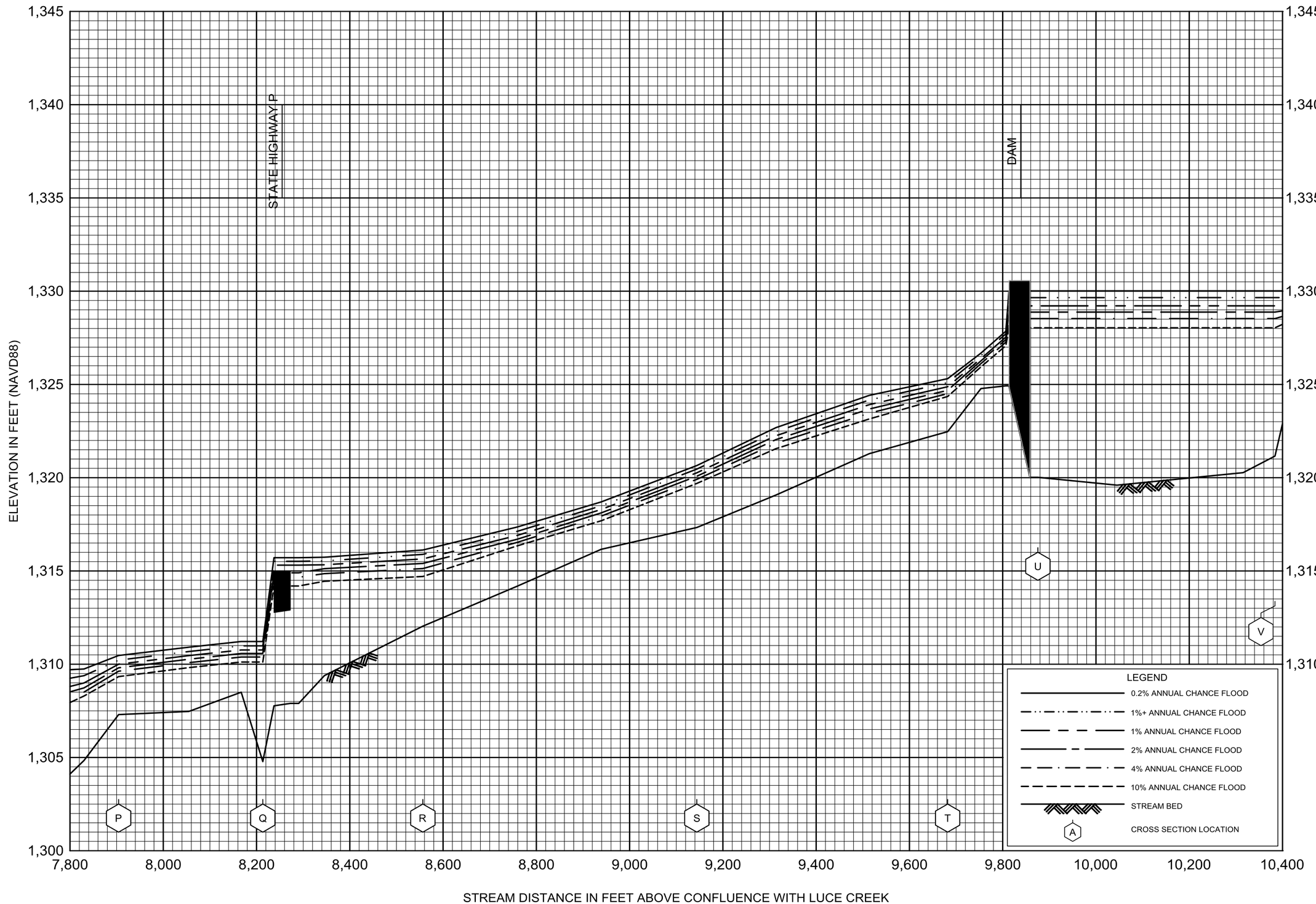


FLOOD PROFILES

LUCE CREEK TRIBUTARY 2

FEDERAL EMERGENCY MANAGEMENT AGENCY

CHRISTIAN COUNTY, MO

AND INCORPORATED AREAS

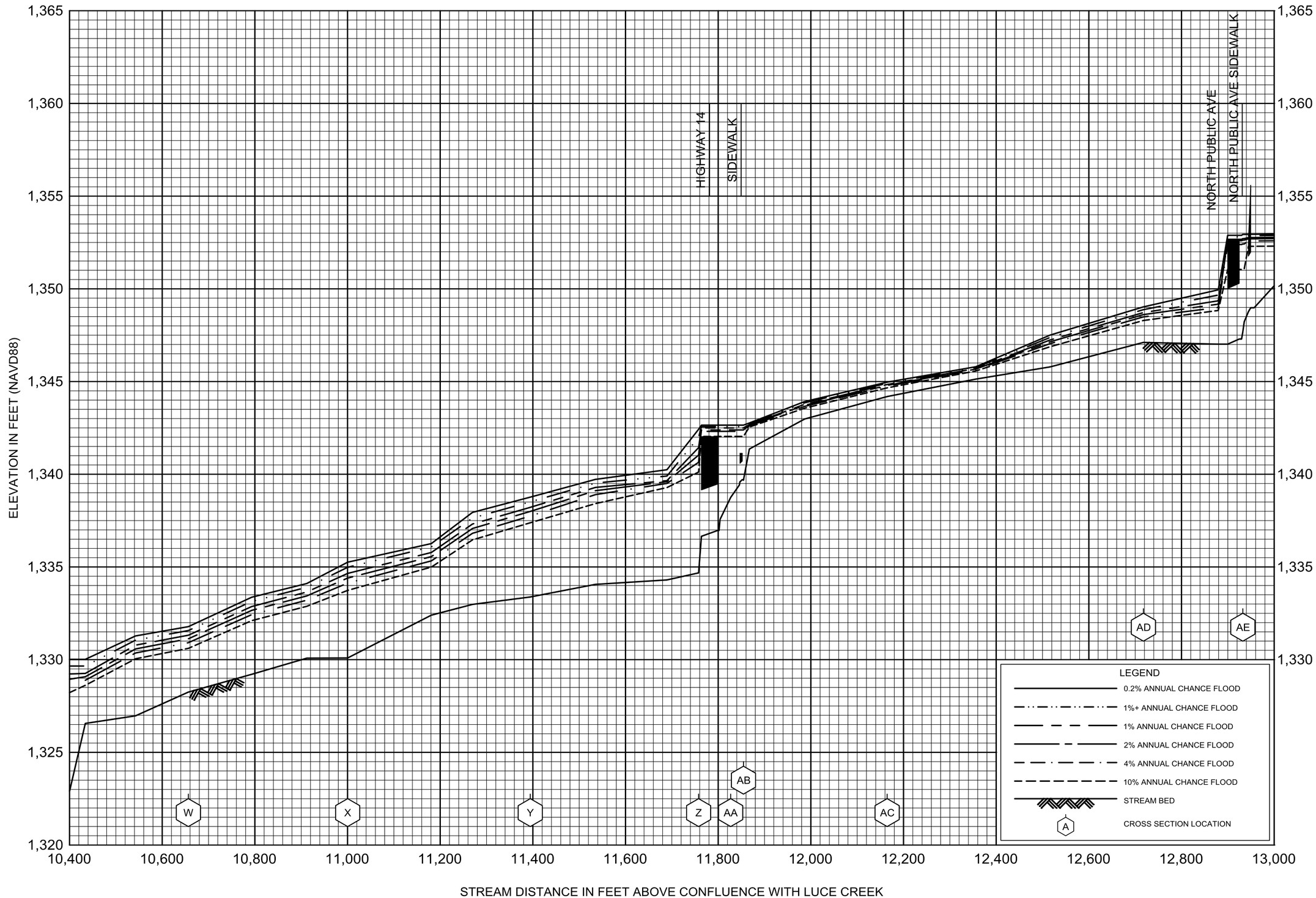


FLOOD PROFILES

LUCE CREEK TRIBUTARY 2

FEDERAL EMERGENCY MANAGEMENT AGENCY

CHRISTIAN COUNTY, MO

AND INCORPORATED AREAS

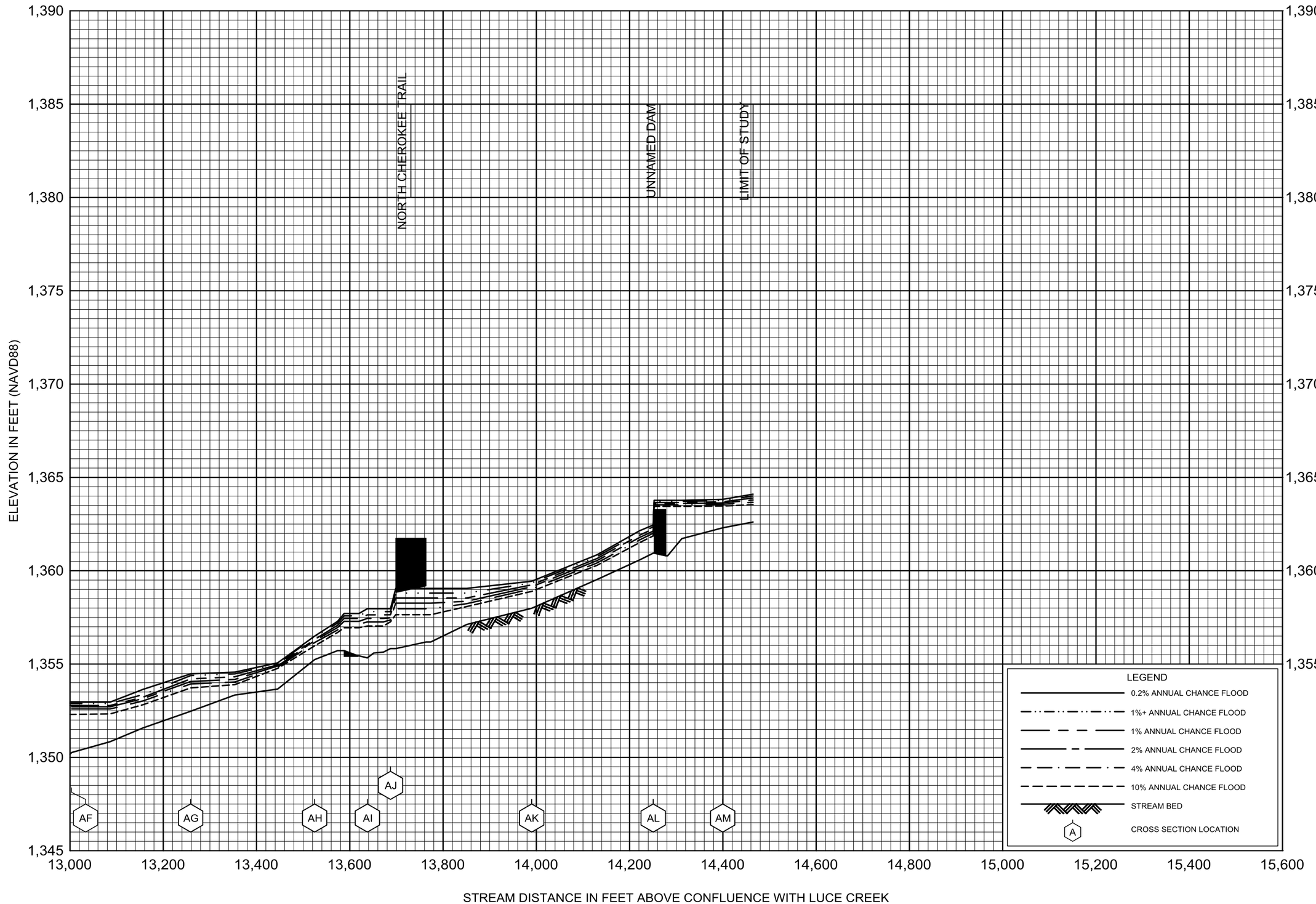


FLOOD PROFILES

LUCE CREEK TRIBUTARY 2

FEDERAL EMERGENCY MANAGEMENT AGENCY

CHRISTIAN COUNTY, MO

AND INCORPORATED AREAS

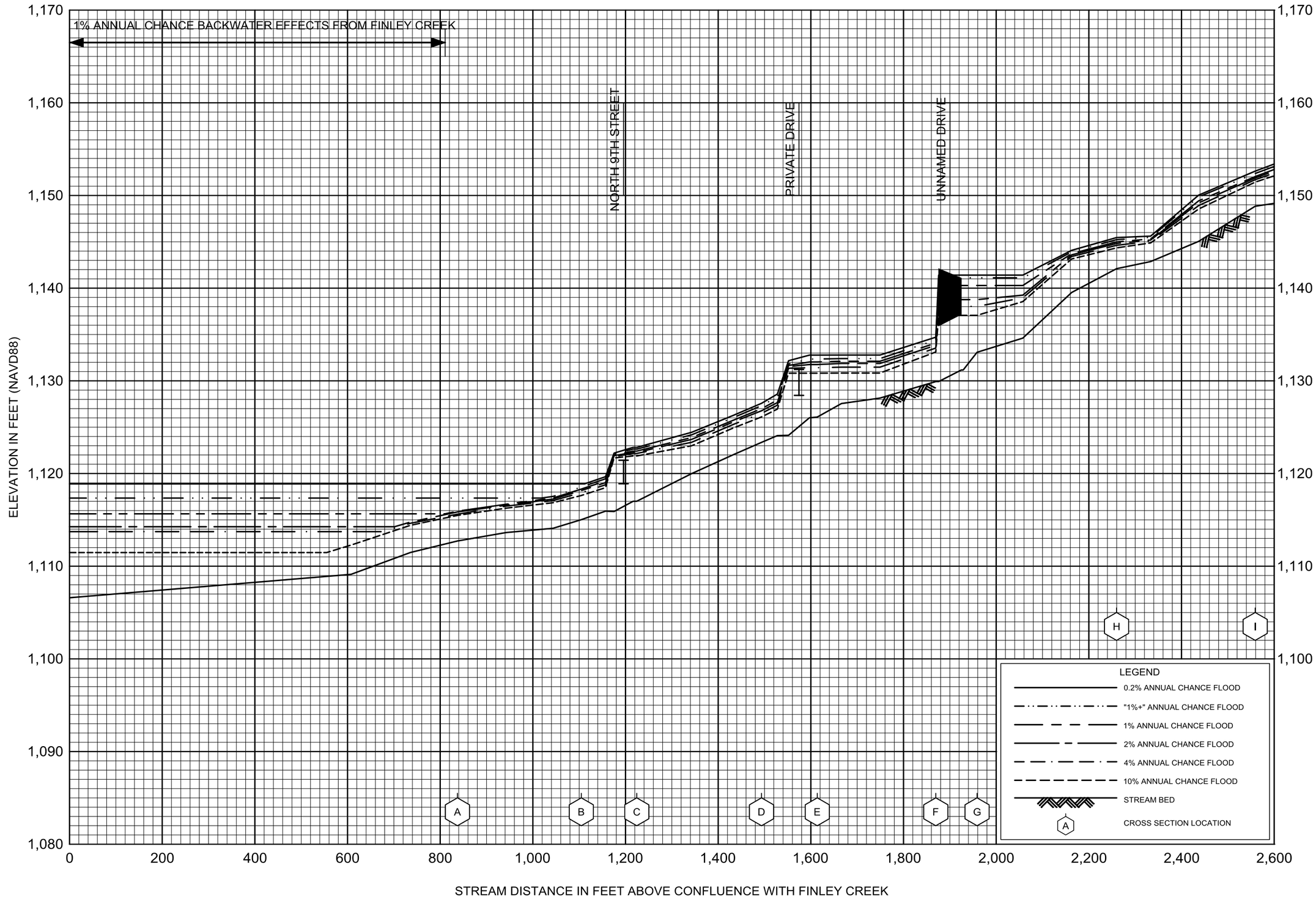


FLOOD PROFILES

MCCRACKEN BRANCH

FEDERAL EMERGENCY MANAGEMENT AGENCY

CHRISTIAN COUNTY, MO

AND INCORPORATED AREAS

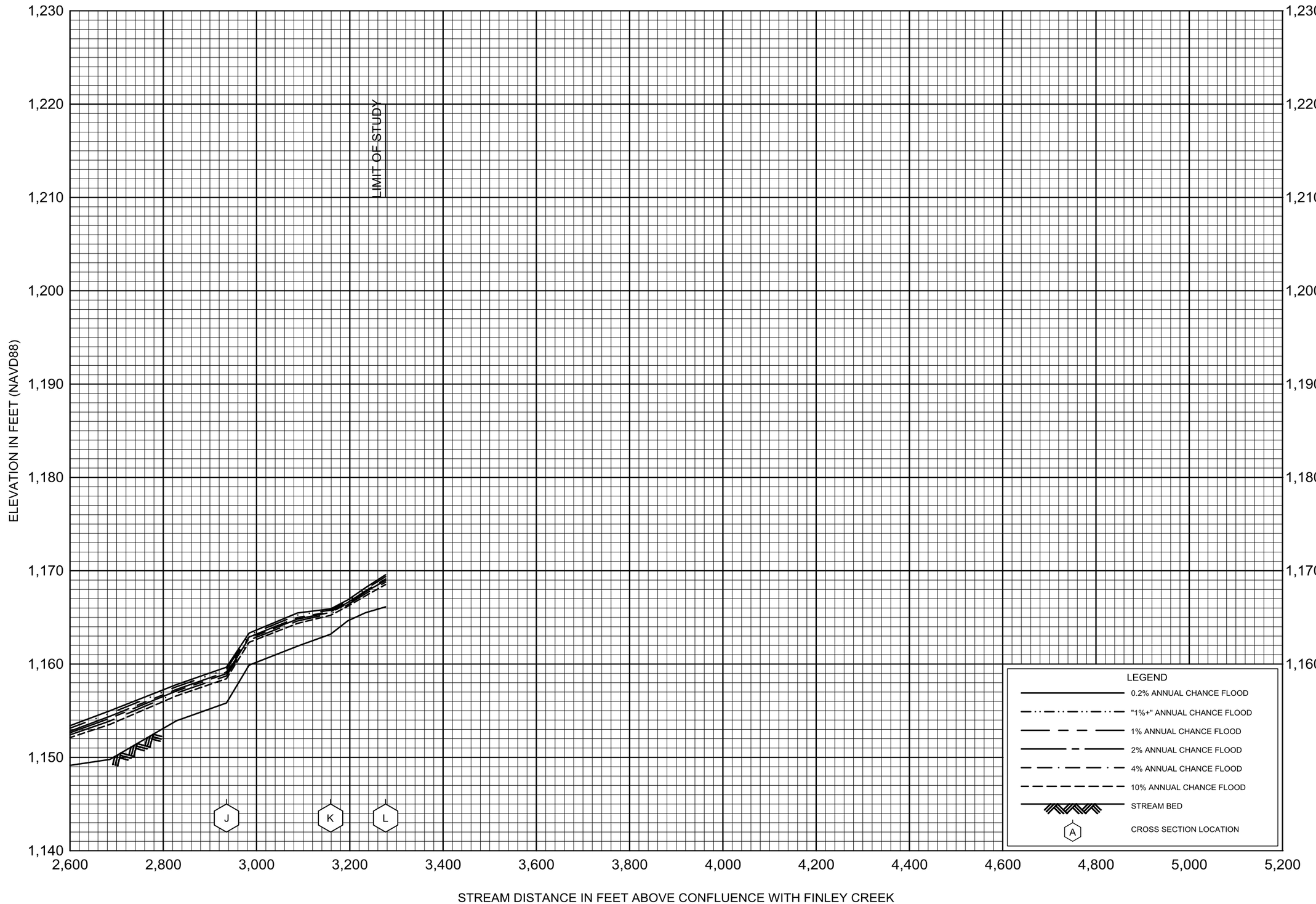


FLOOD PROFILES

MCCRACKEN BRANCH

FEDERAL EMERGENCY MANAGEMENT AGENCY

CHRISTIAN COUNTY, MO

AND INCORPORATED AREAS

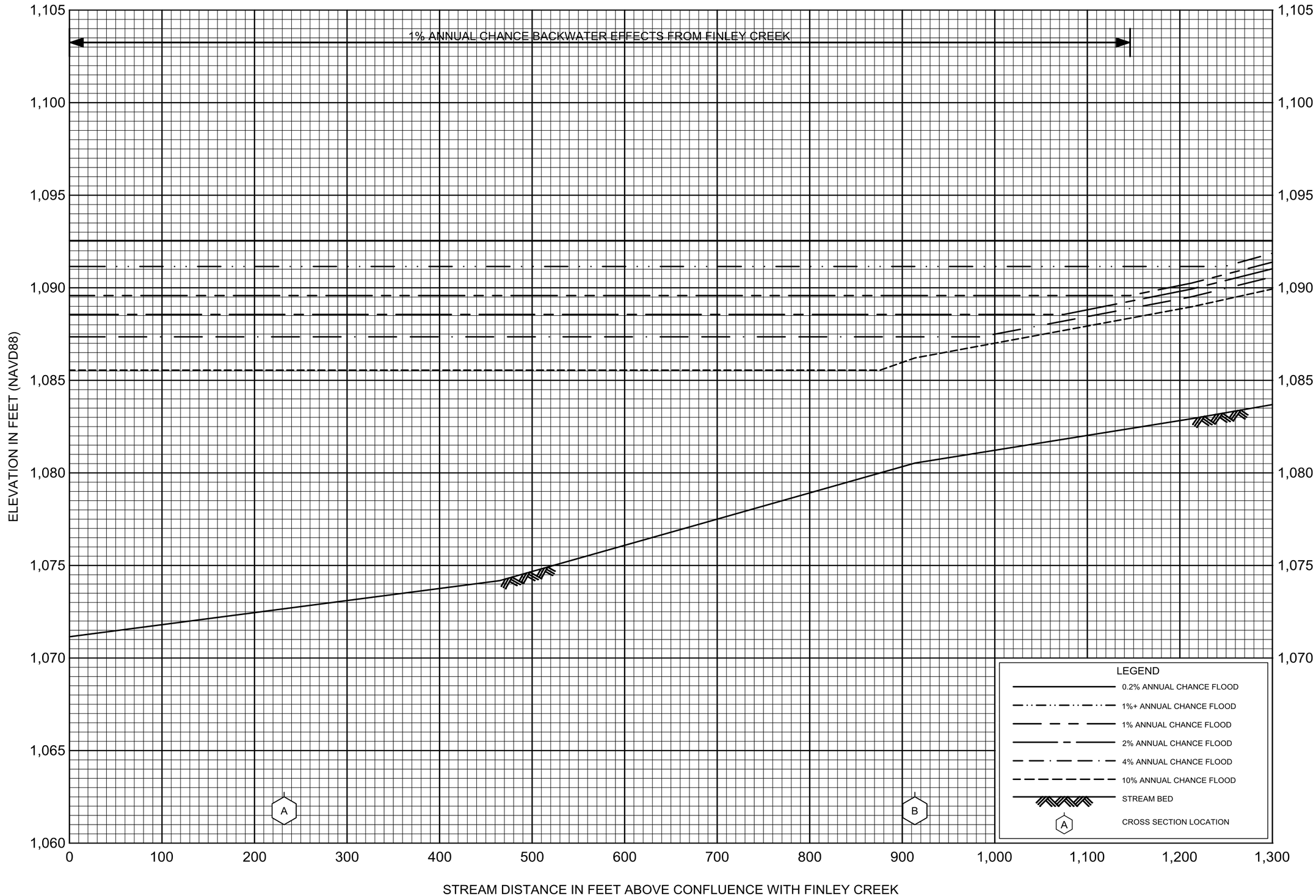


FLOOD PROFILES

MINNEHAHA BRANCH

FEDERAL EMERGENCY MANAGEMENT AGENCY

CHRISTIAN COUNTY, MO

AND INCORPORATED AREAS

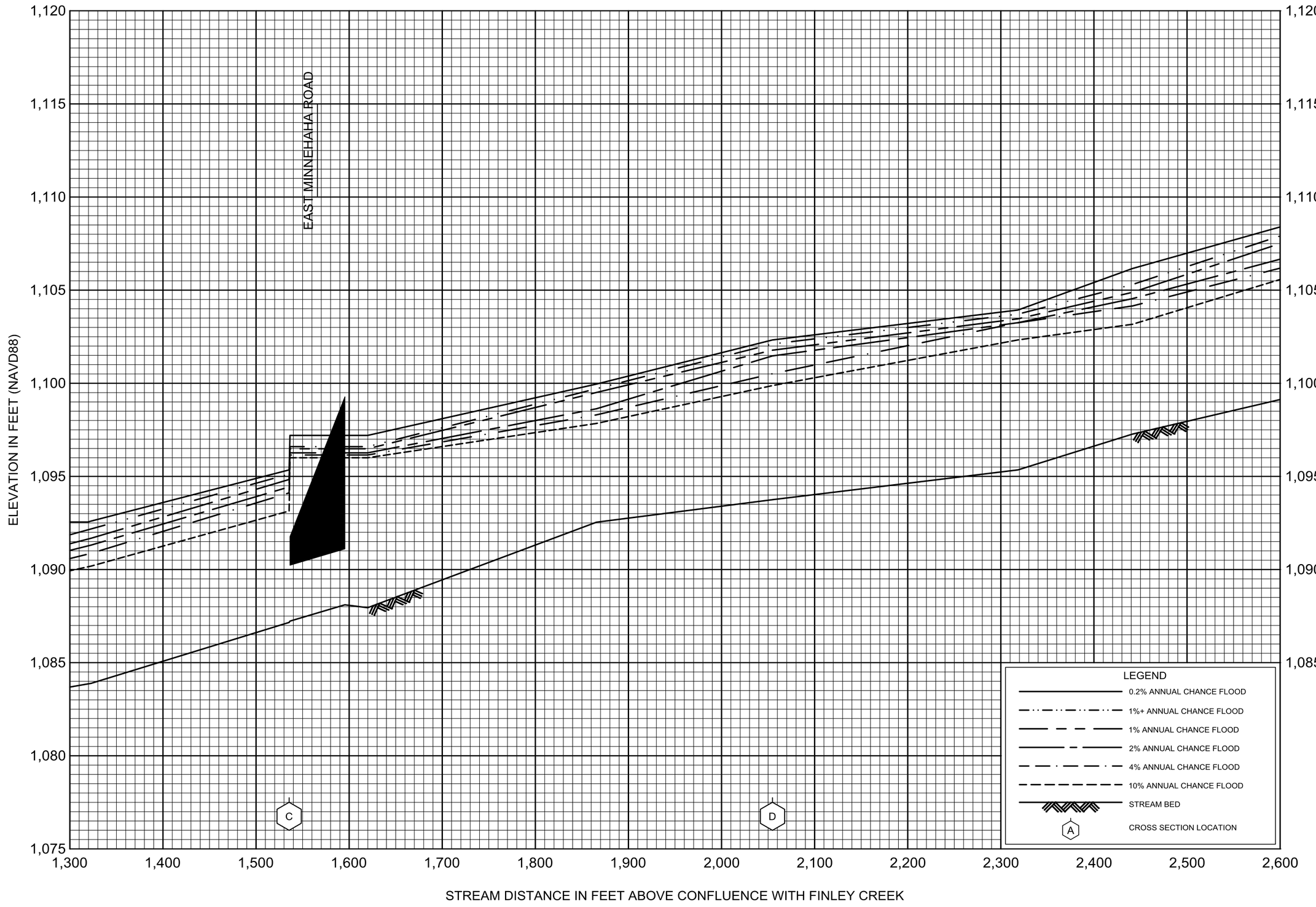


FLOOD PROFILES

MINNEHAHA BRANCH

FEDERAL EMERGENCY MANAGEMENT AGENCY

CHRISTIAN COUNTY, MO

AND INCORPORATED AREAS

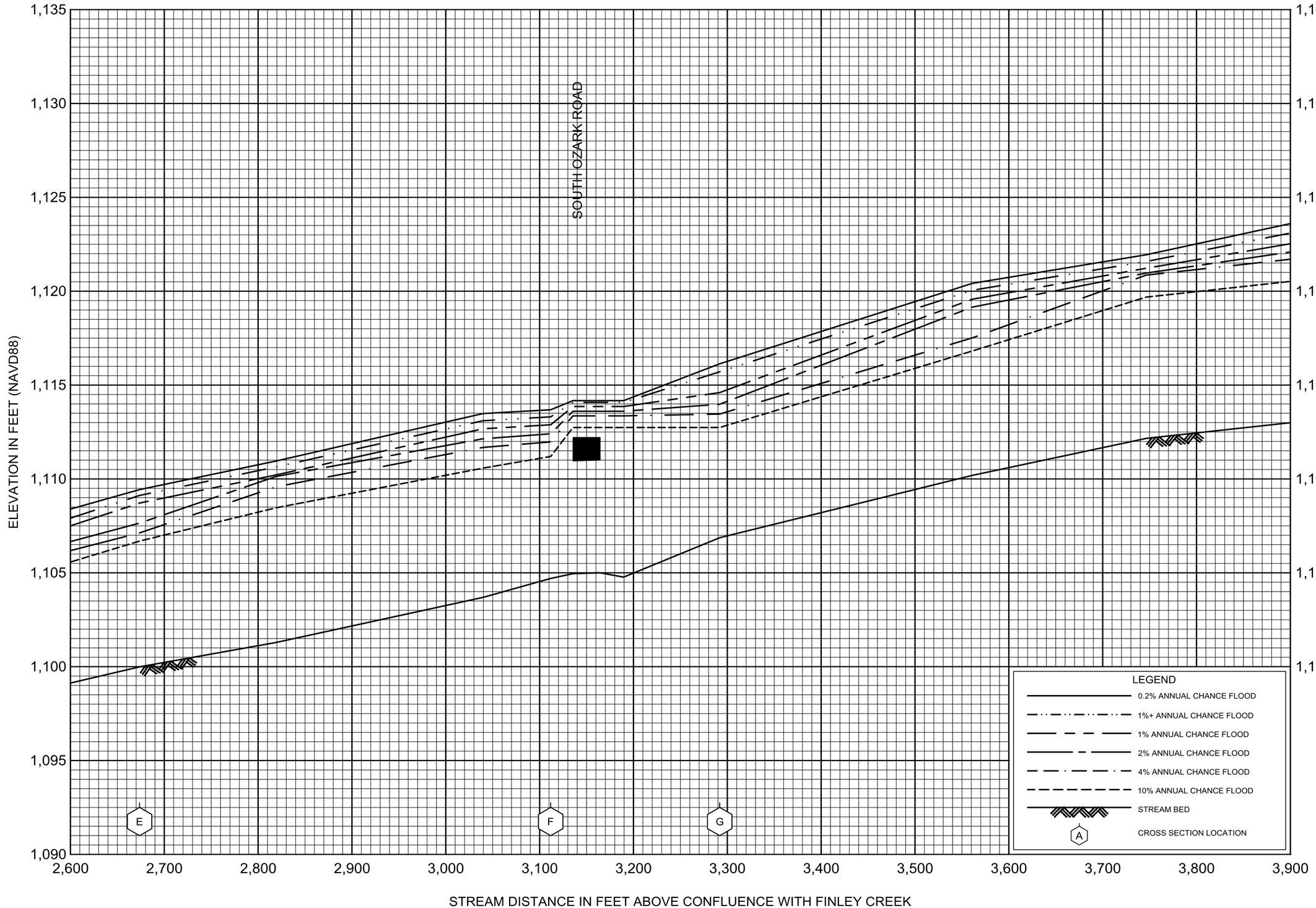


FLOOD PROFILES

MINNEHAHA BRANCH

FEDERAL EMERGENCY MANAGEMENT AGENCY

CHRISTIAN COUNTY, MO

AND INCORPORATED AREAS

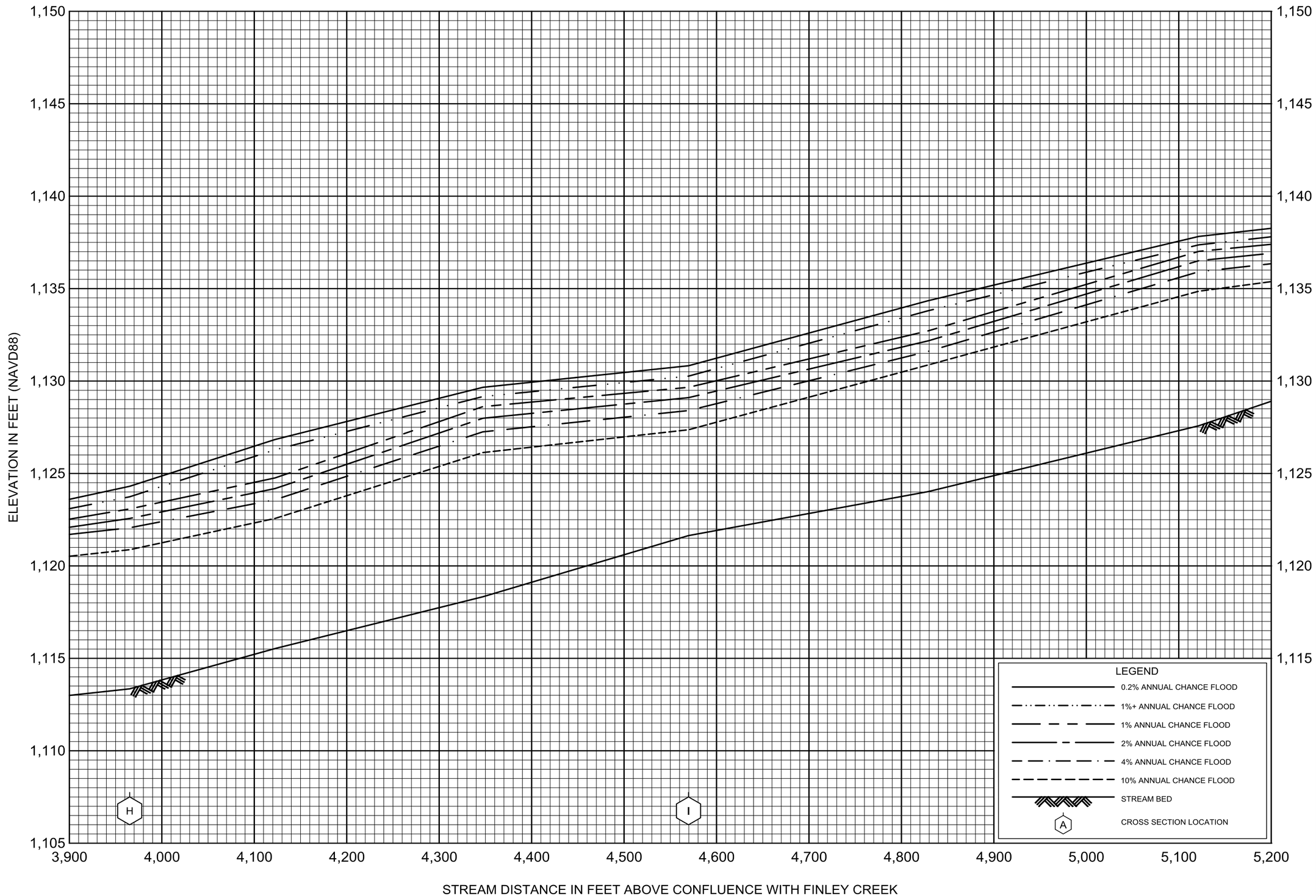


FLOOD PROFILES

MINNEHAHA BRANCH

FEDERAL EMERGENCY MANAGEMENT AGENCY

CHRISTIAN COUNTY, MO

AND INCORPORATED AREAS

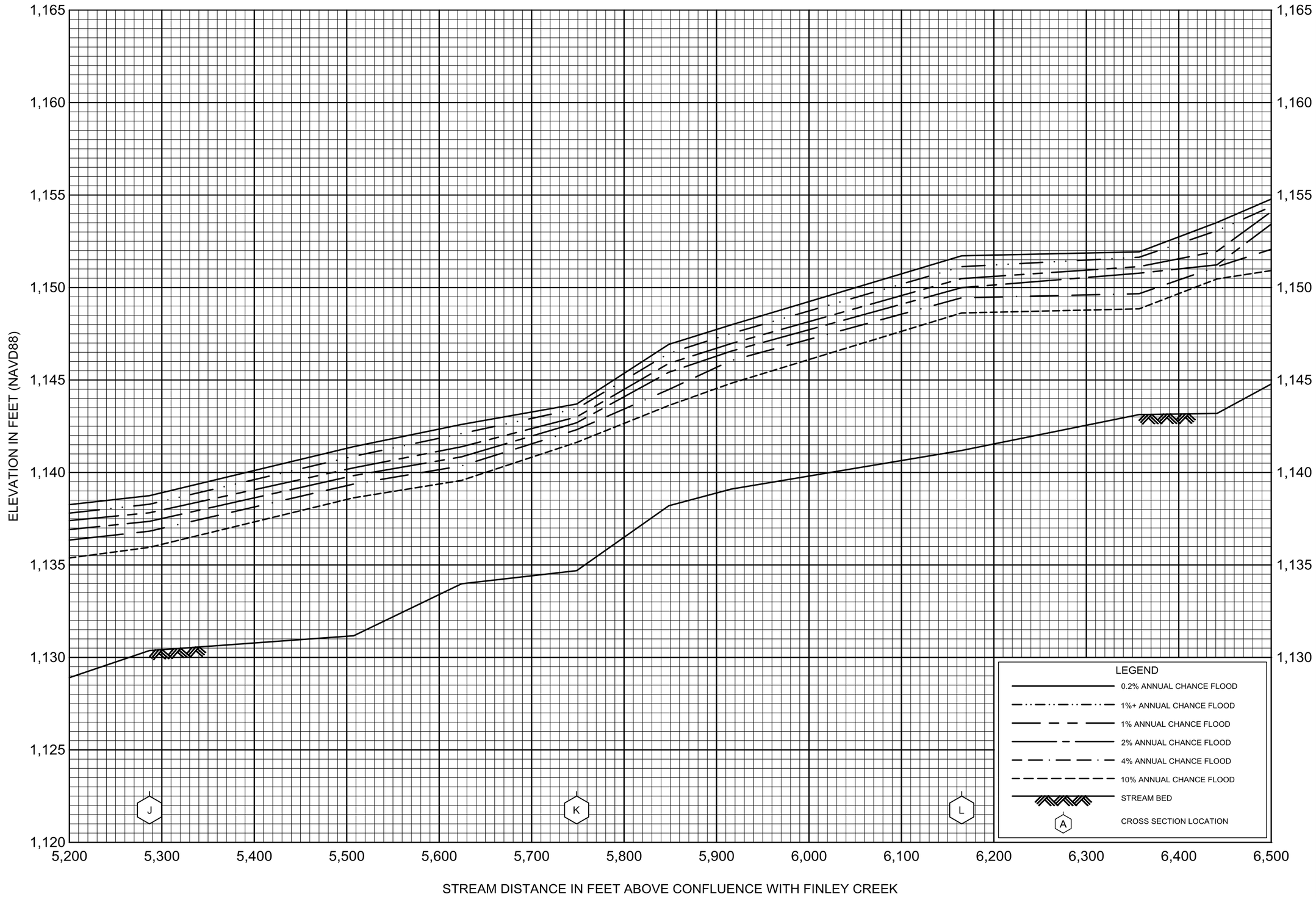


FLOOD PROFILES

MINNEHAHA BRANCH

FEDERAL EMERGENCY MANAGEMENT AGENCY

CHRISTIAN COUNTY, MO

AND INCORPORATED AREAS

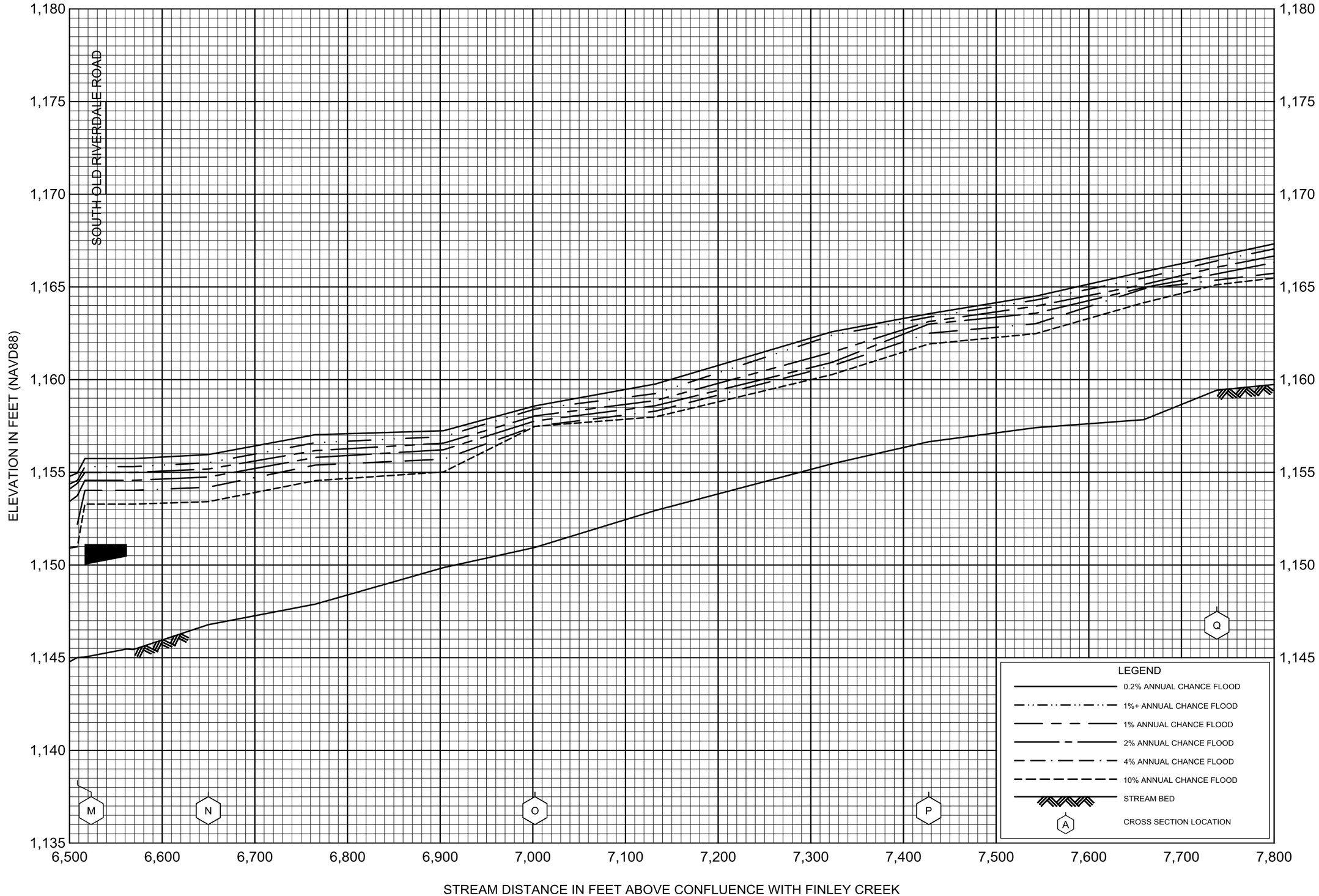


FLOOD PROFILES

MINNEHAHA BRANCH

FEDERAL EMERGENCY MANAGEMENT AGENCY

CHRISTIAN COUNTY, MO

AND INCORPORATED AREAS

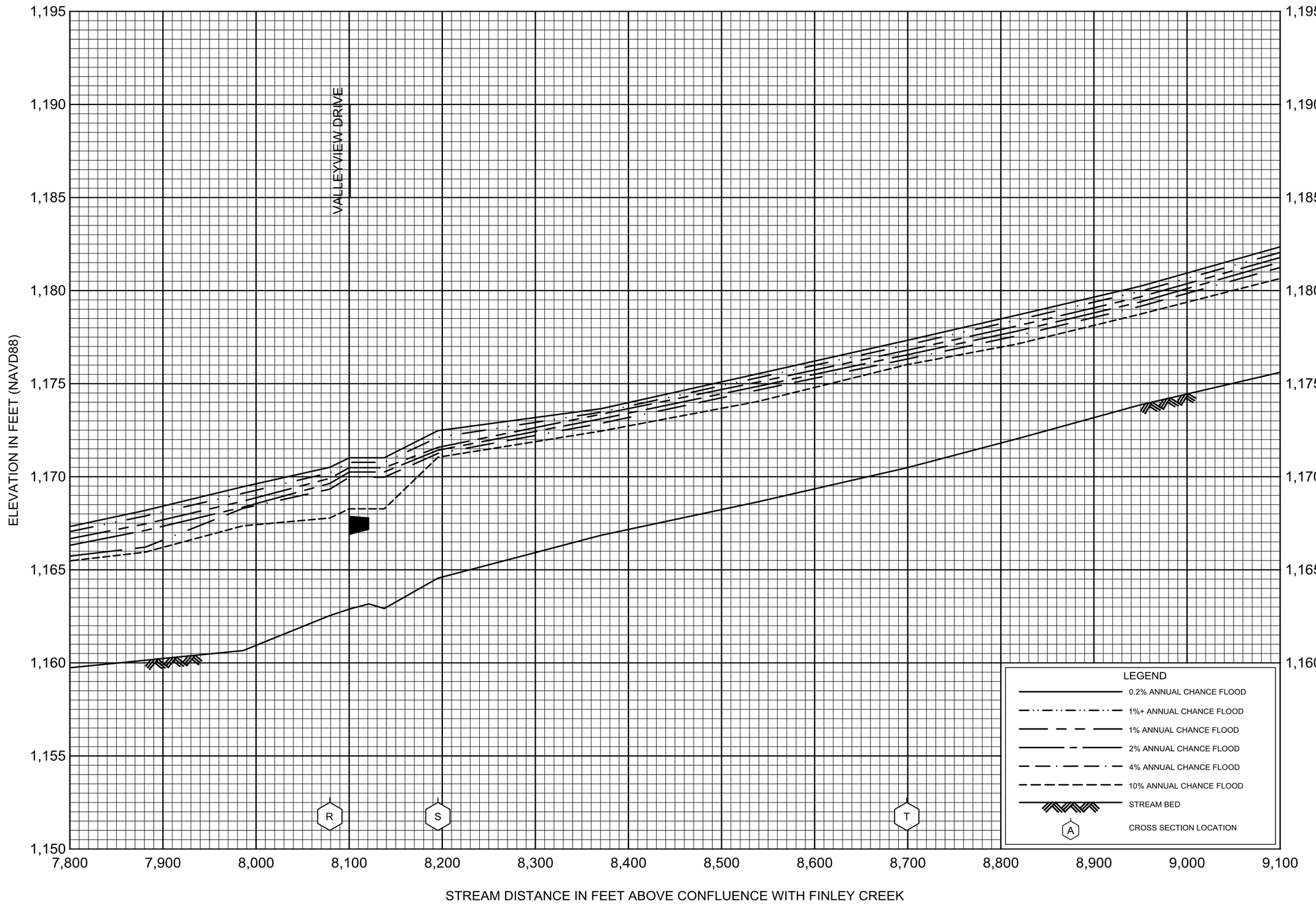


FLOOD PROFILES

MINNEHAHA BRANCH

FEDERAL EMERGENCY MANAGEMENT AGENCY

CHRISTIAN COUNTY, MO

AND INCORPORATED AREAS

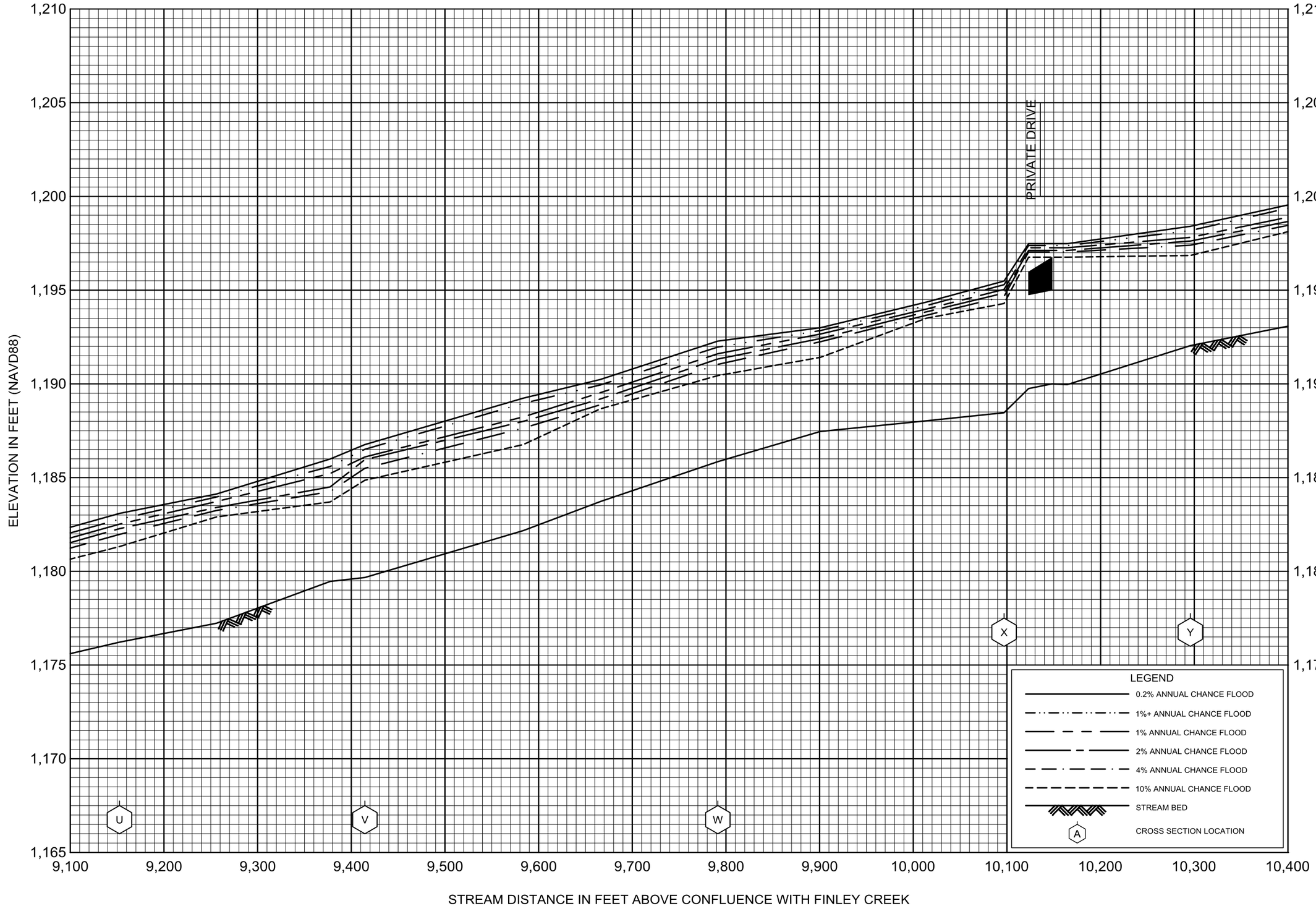


FLOOD PROFILES

MINNEHAHA BRANCH

FEDERAL EMERGENCY MANAGEMENT AGENCY

CHRISTIAN COUNTY, MO

AND INCORPORATED AREAS

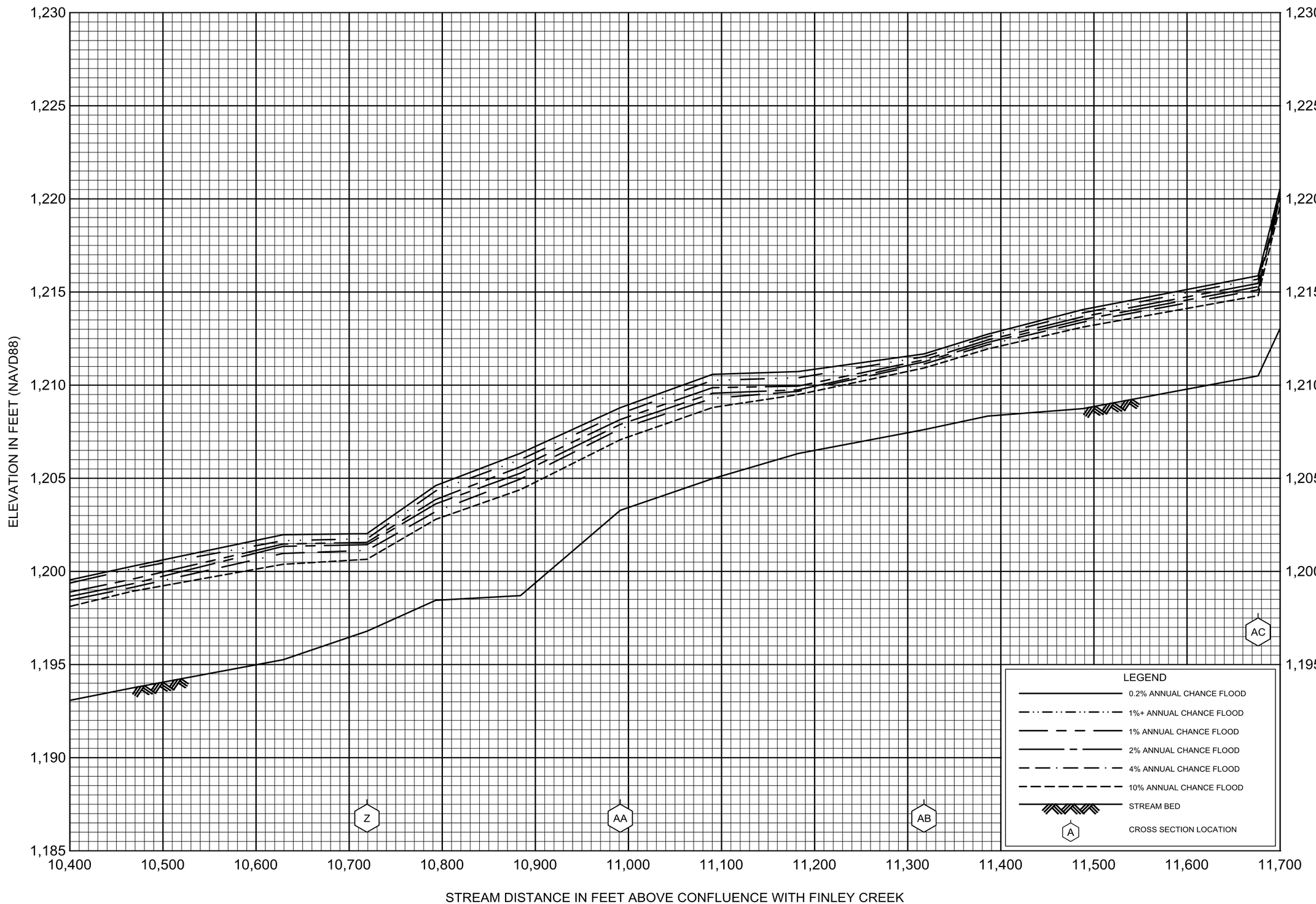


FLOOD PROFILES

MINNEHAHA BRANCH

FEDERAL EMERGENCY MANAGEMENT AGENCY

CHRISTIAN COUNTY, MO

AND INCORPORATED AREAS

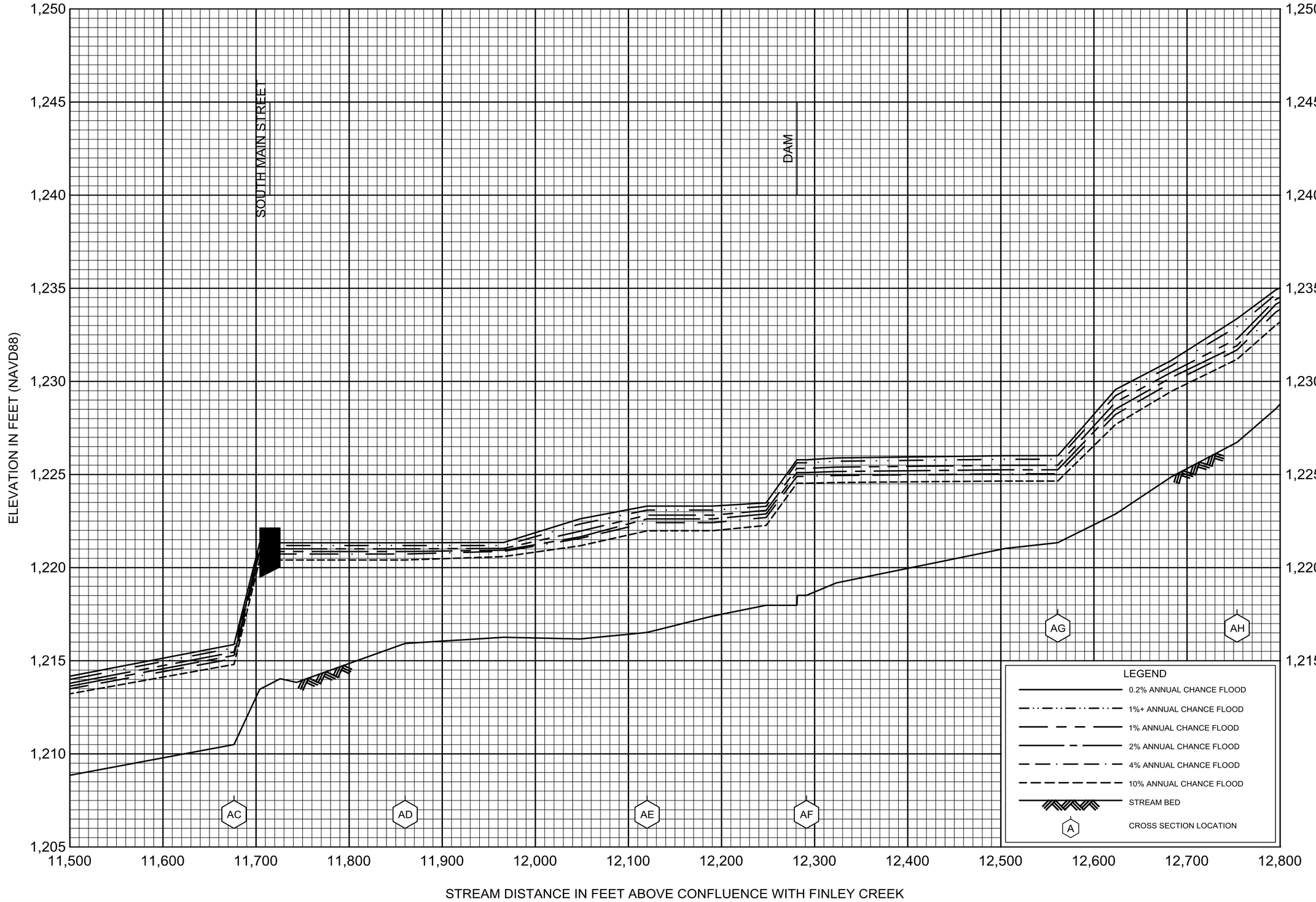


FLOOD PROFILES

MINNEHAHA BRANCH

FEDERAL EMERGENCY MANAGEMENT AGENCY

CHRISTIAN COUNTY, MO

AND INCORPORATED AREAS

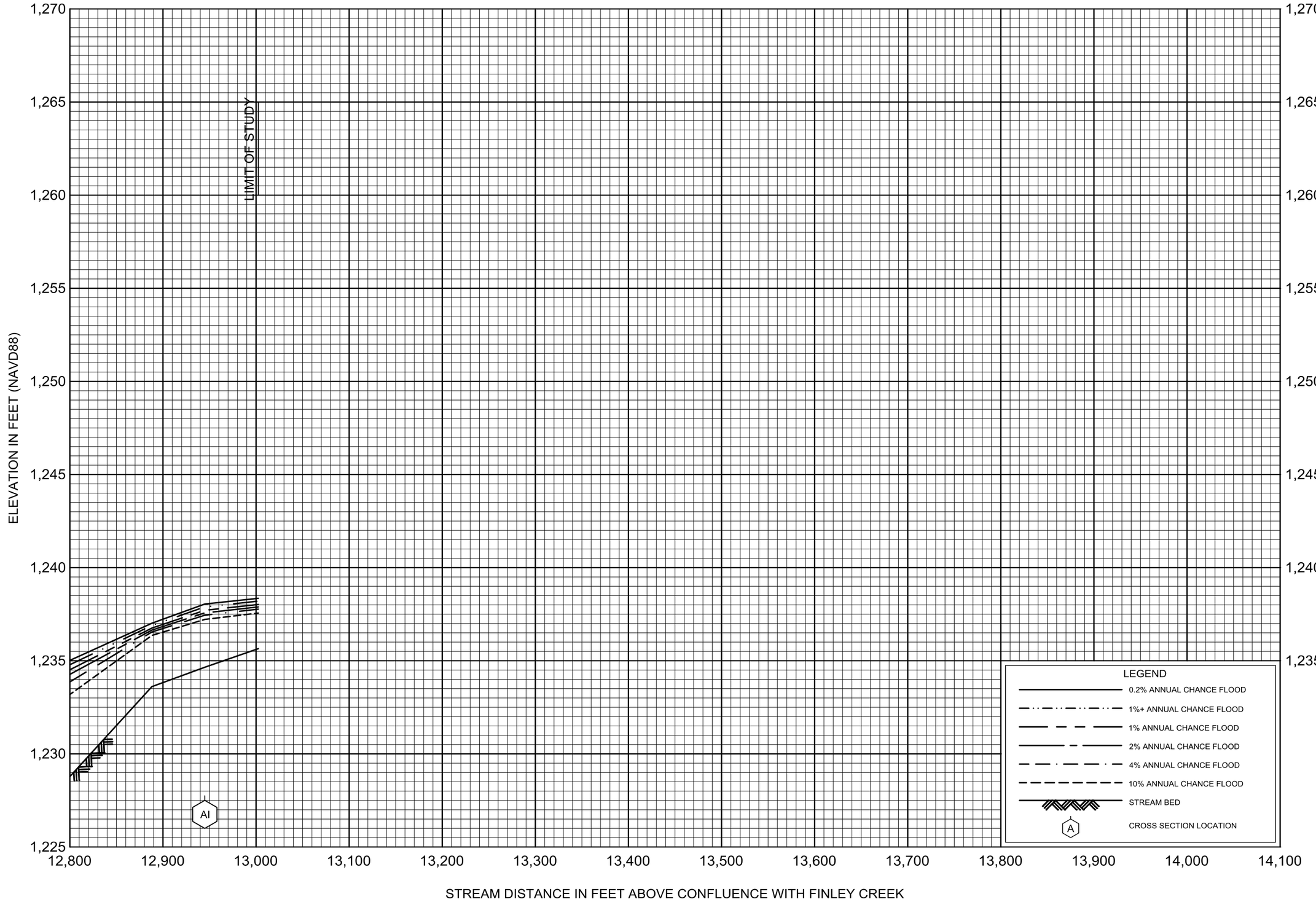


FLOOD PROFILES

MINNEHAHA BRANCH

FEDERAL EMERGENCY MANAGEMENT AGENCY

CHRISTIAN COUNTY, MO

AND INCORPORATED AREAS

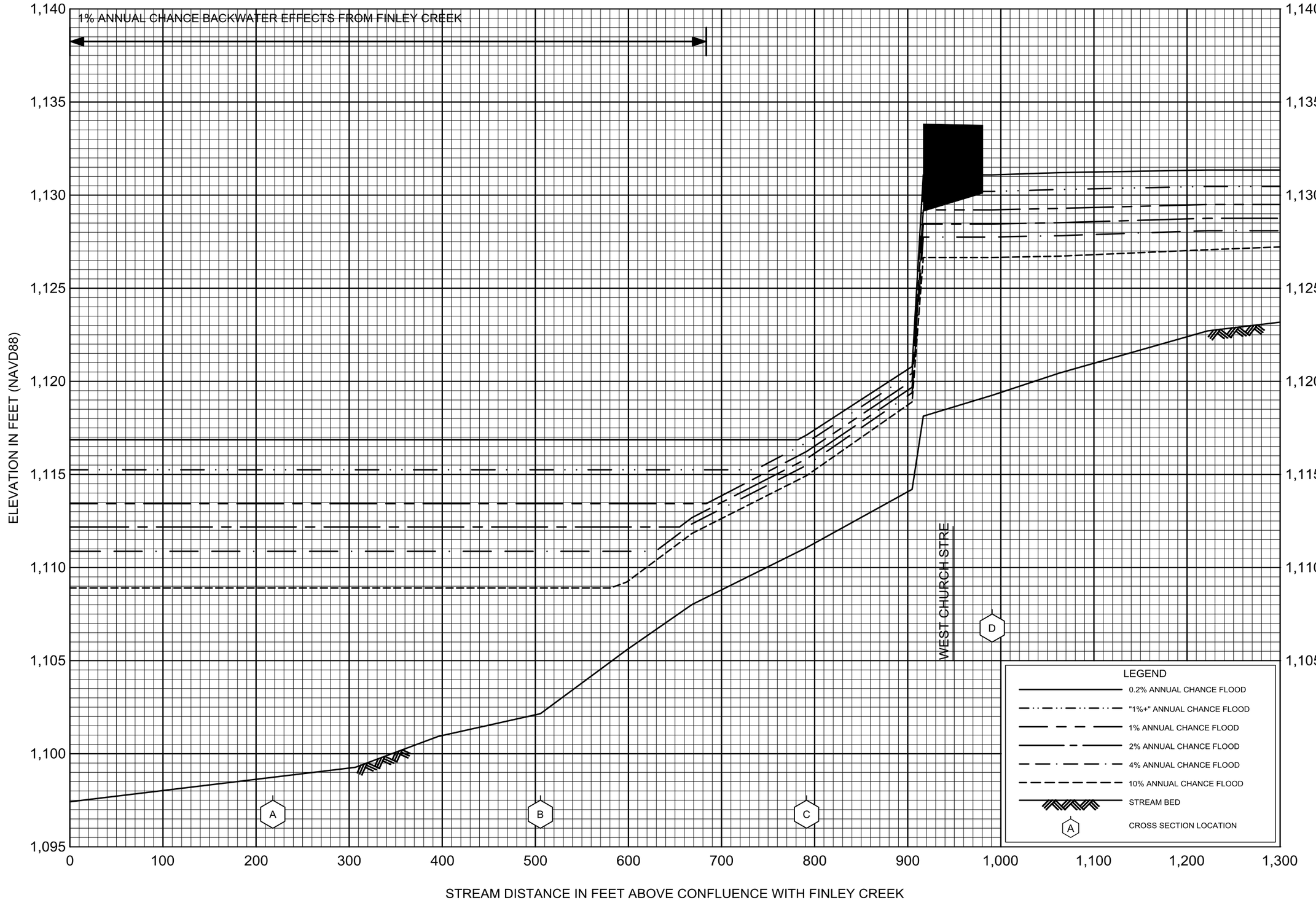


FLOOD PROFILES

OZARK BRANCH

FEDERAL EMERGENCY MANAGEMENT AGENCY

CHRISTIAN COUNTY, MO

AND INCORPORATED AREAS

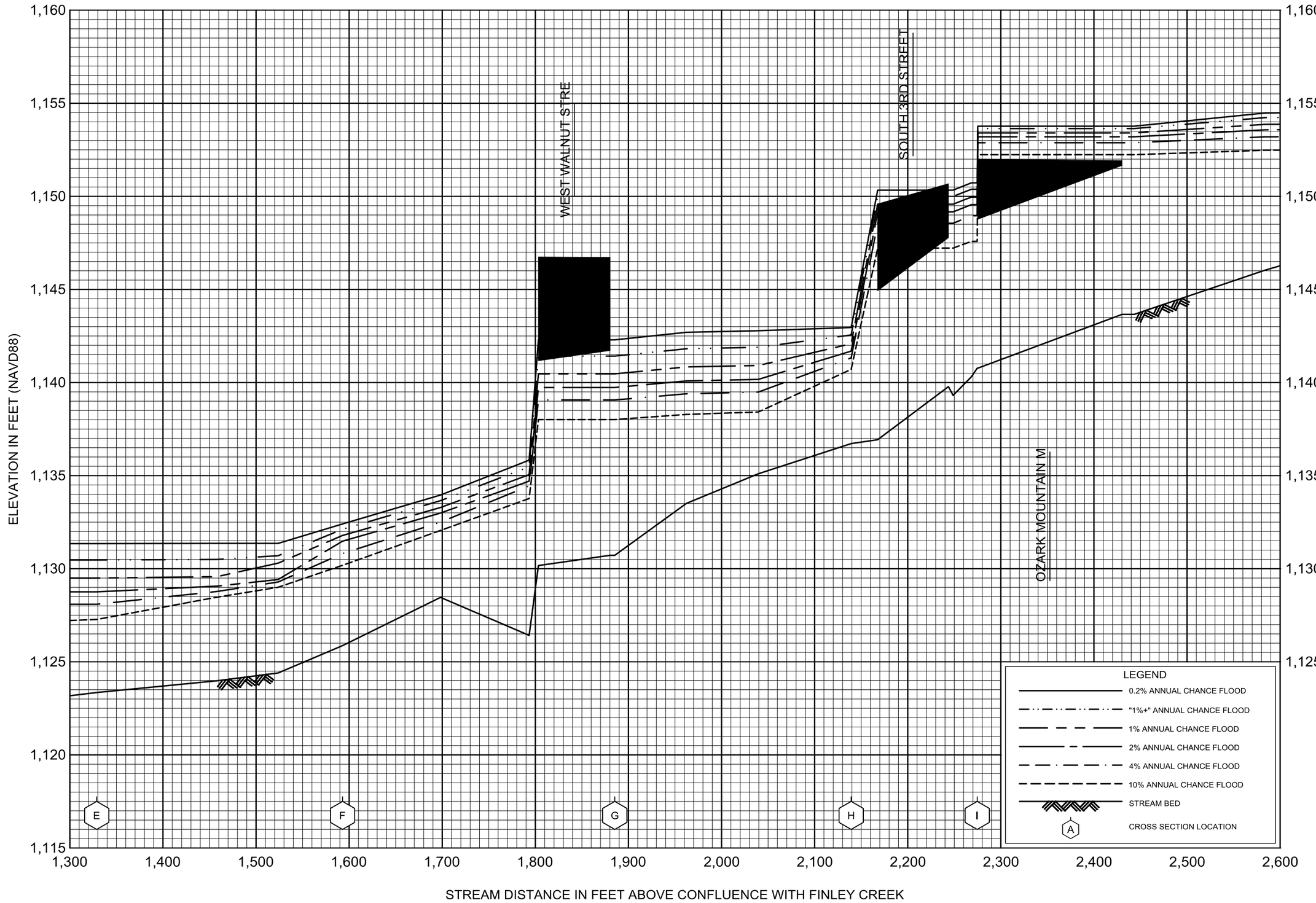


FLOOD PROFILES

OZARK BRANCH

FEDERAL EMERGENCY MANAGEMENT AGENCY

CHRISTIAN COUNTY, MO

AND INCORPORATED AREAS

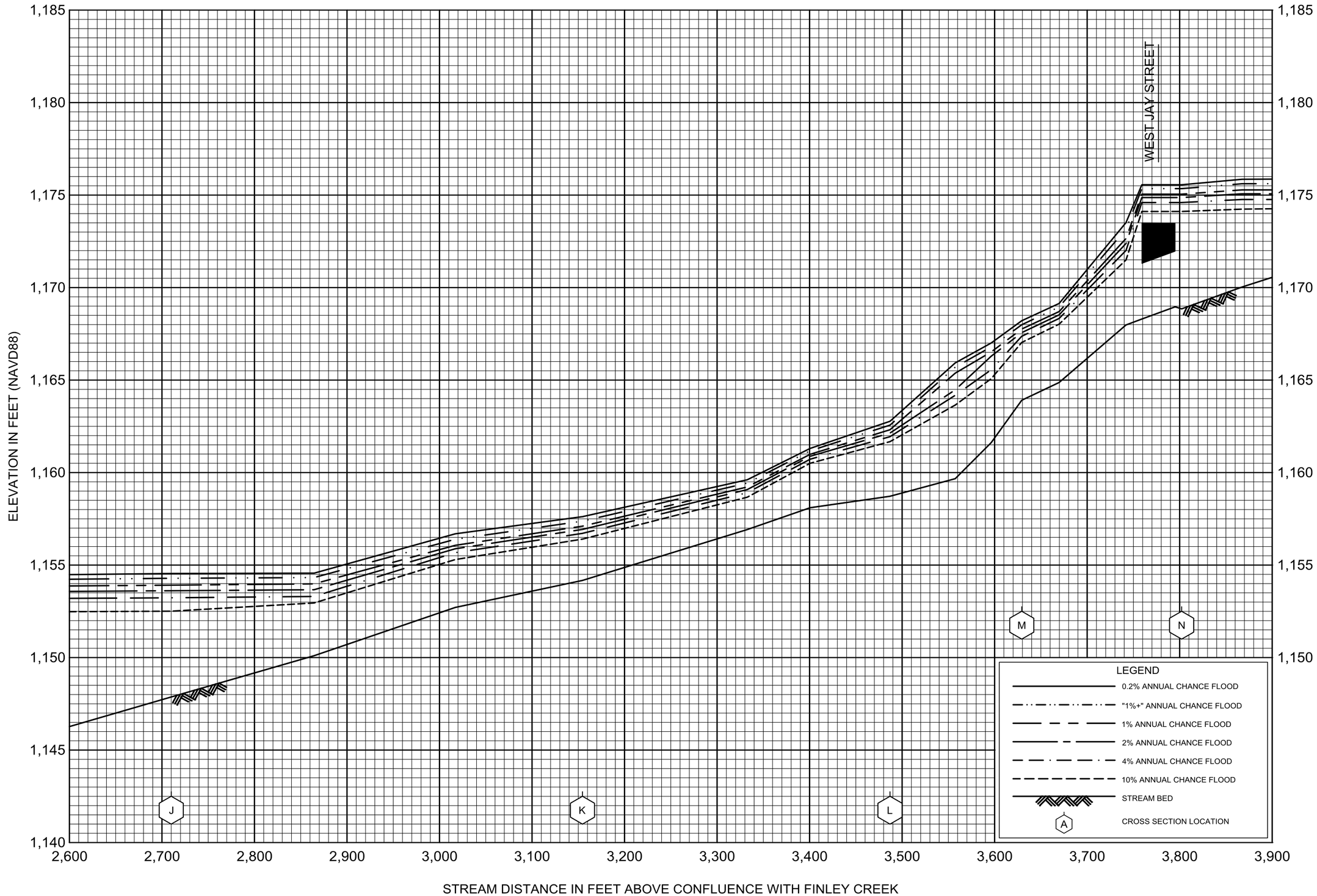


FLOOD PROFILES

OZARK BRANCH

FEDERAL EMERGENCY MANAGEMENT AGENCY

CHRISTIAN COUNTY, MO

AND INCORPORATED AREAS

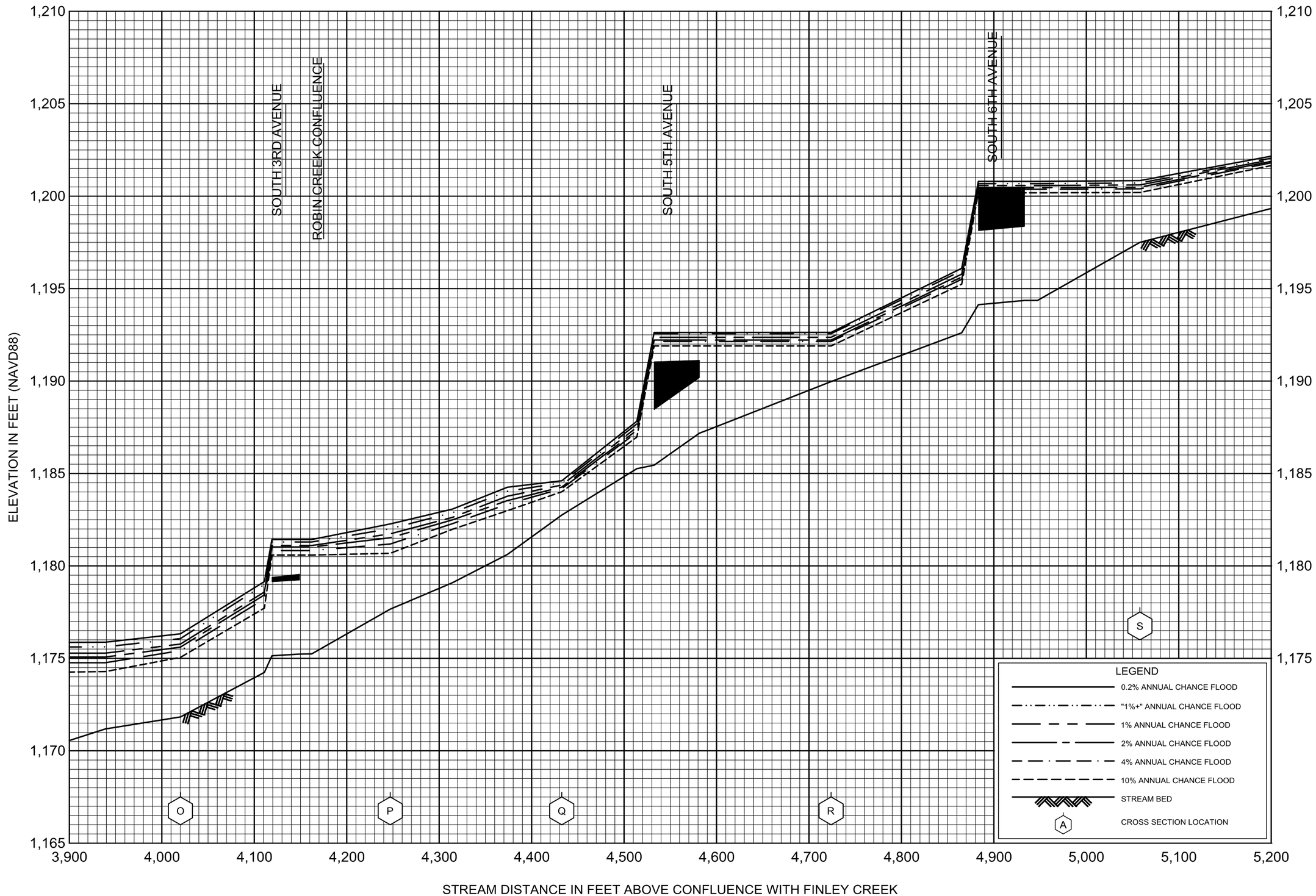


FLOOD PROFILES

OZARK BRANCH

FEDERAL EMERGENCY MANAGEMENT AGENCY

CHRISTIAN COUNTY, MO

AND INCORPORATED AREAS

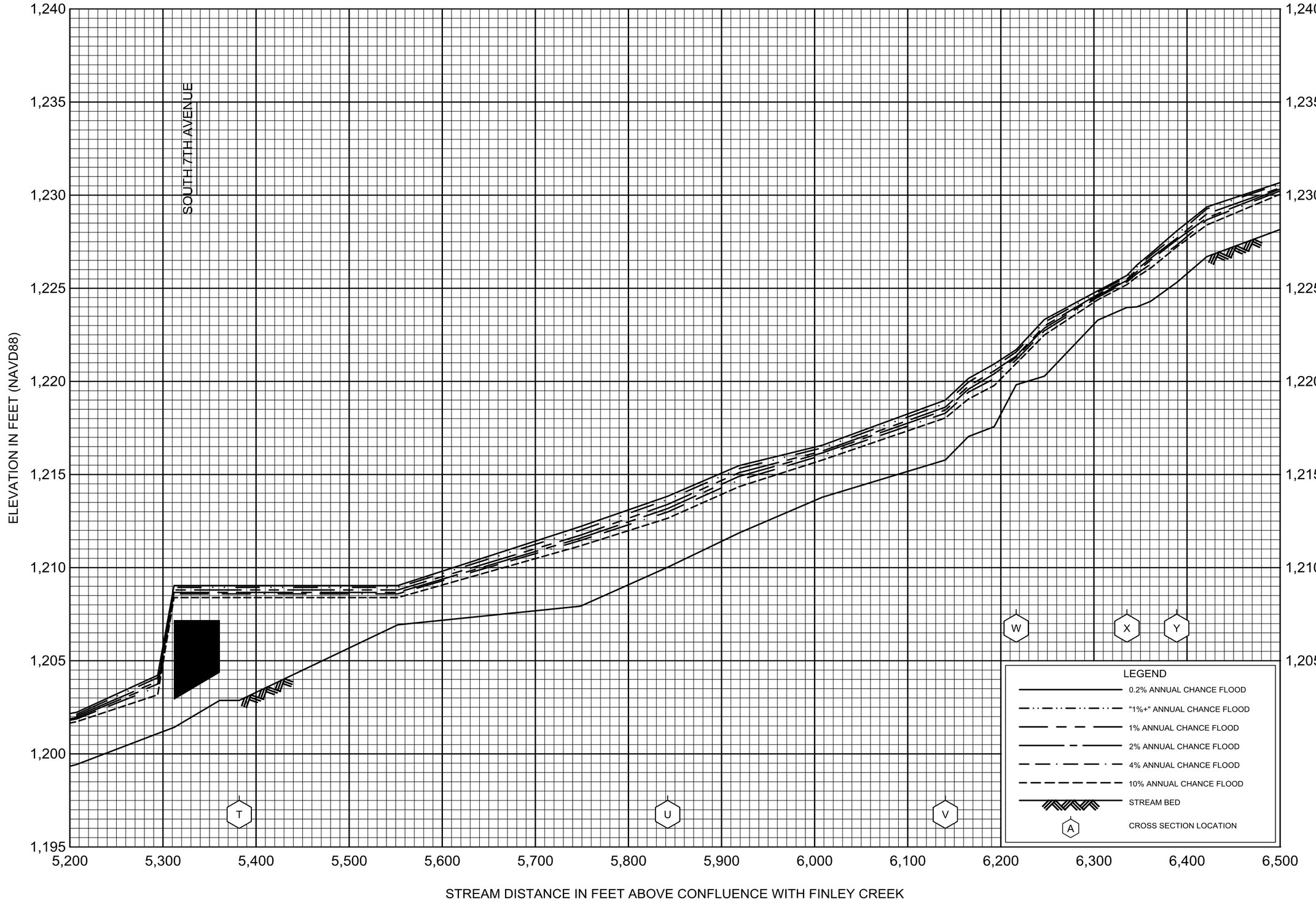


FLOOD PROFILES

OZARK BRANCH

FEDERAL EMERGENCY MANAGEMENT AGENCY

CHRISTIAN COUNTY, MO

AND INCORPORATED AREAS

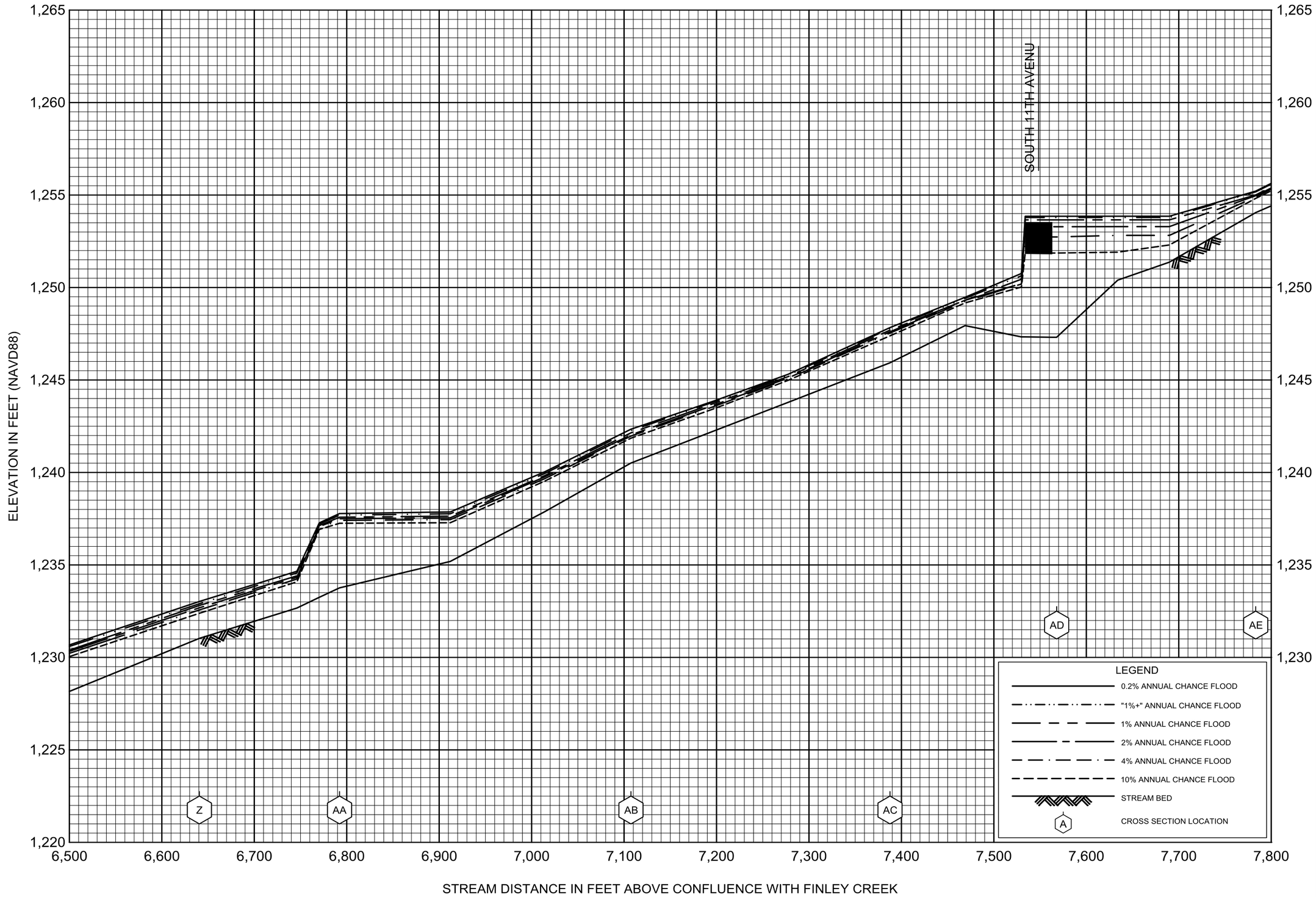


FLOOD PROFILES

OZARK BRANCH

FEDERAL EMERGENCY MANAGEMENT AGENCY

CHRISTIAN COUNTY, MO

AND INCORPORATED AREAS

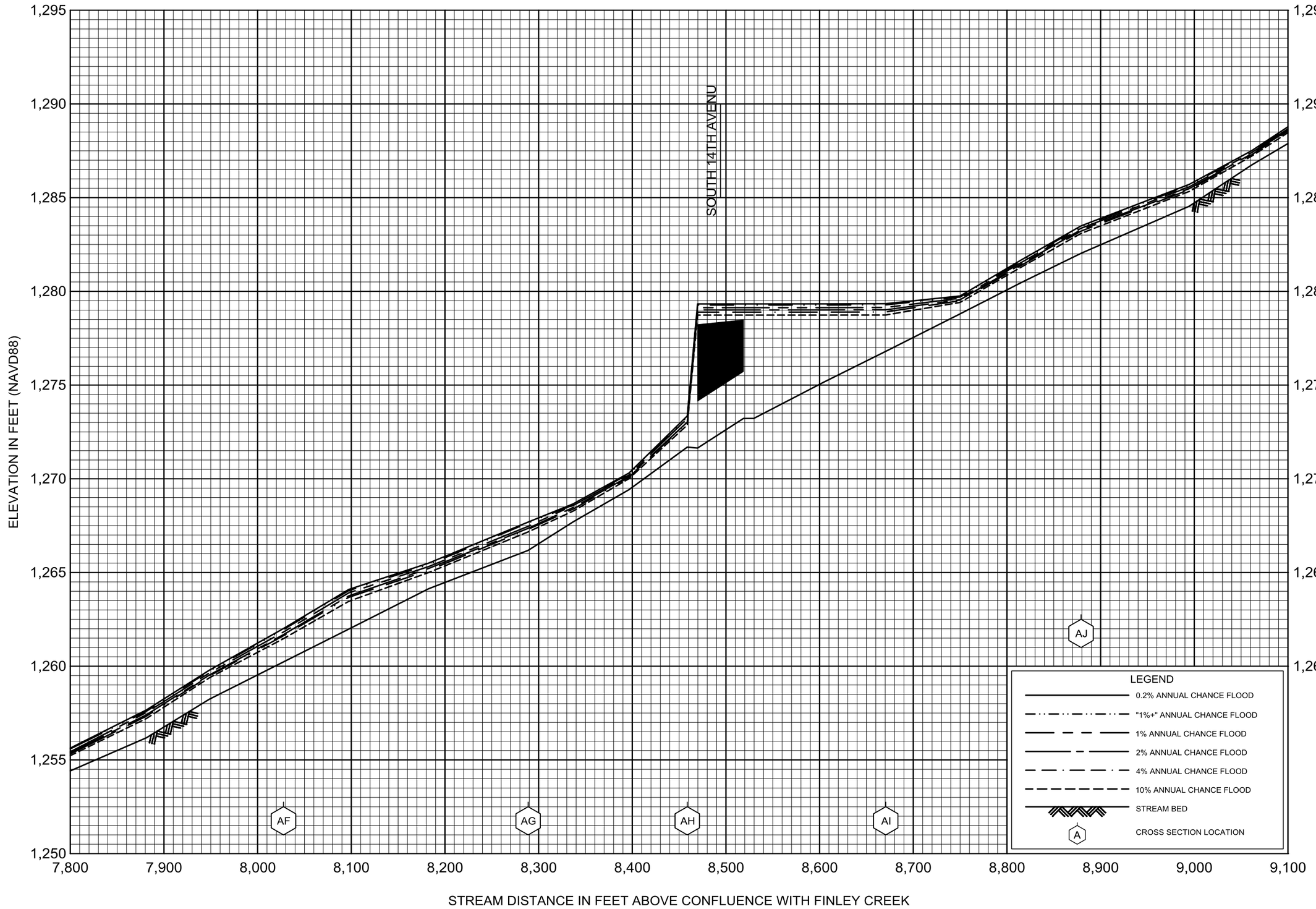


FLOOD PROFILES

OZARK BRANCH

FEDERAL EMERGENCY MANAGEMENT AGENCY

CHRISTIAN COUNTY, MO

AND INCORPORATED AREAS

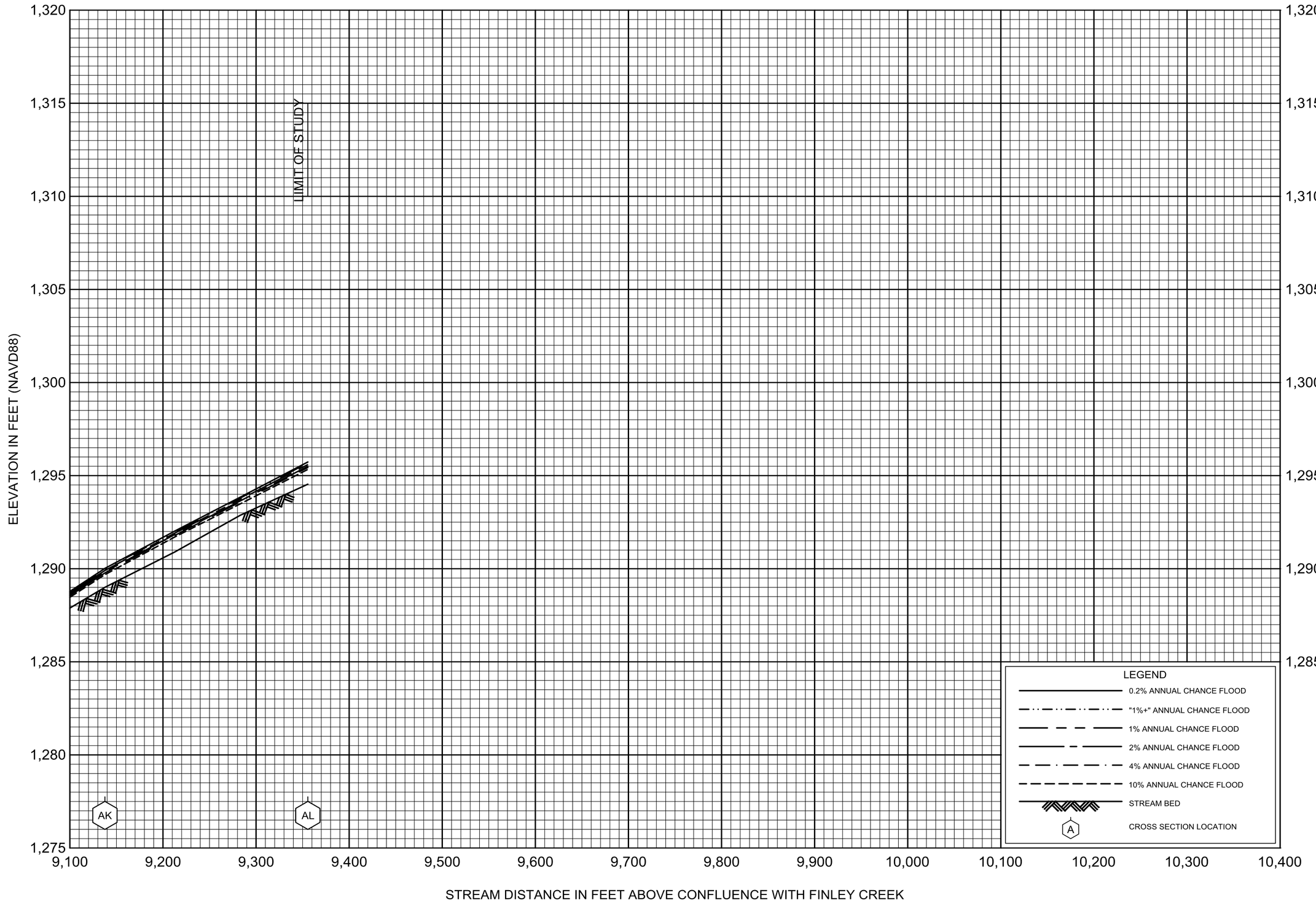


FLOOD PROFILES

OZARK BRANCH

FEDERAL EMERGENCY MANAGEMENT AGENCY

CHRISTIAN COUNTY, MO

AND INCORPORATED AREAS

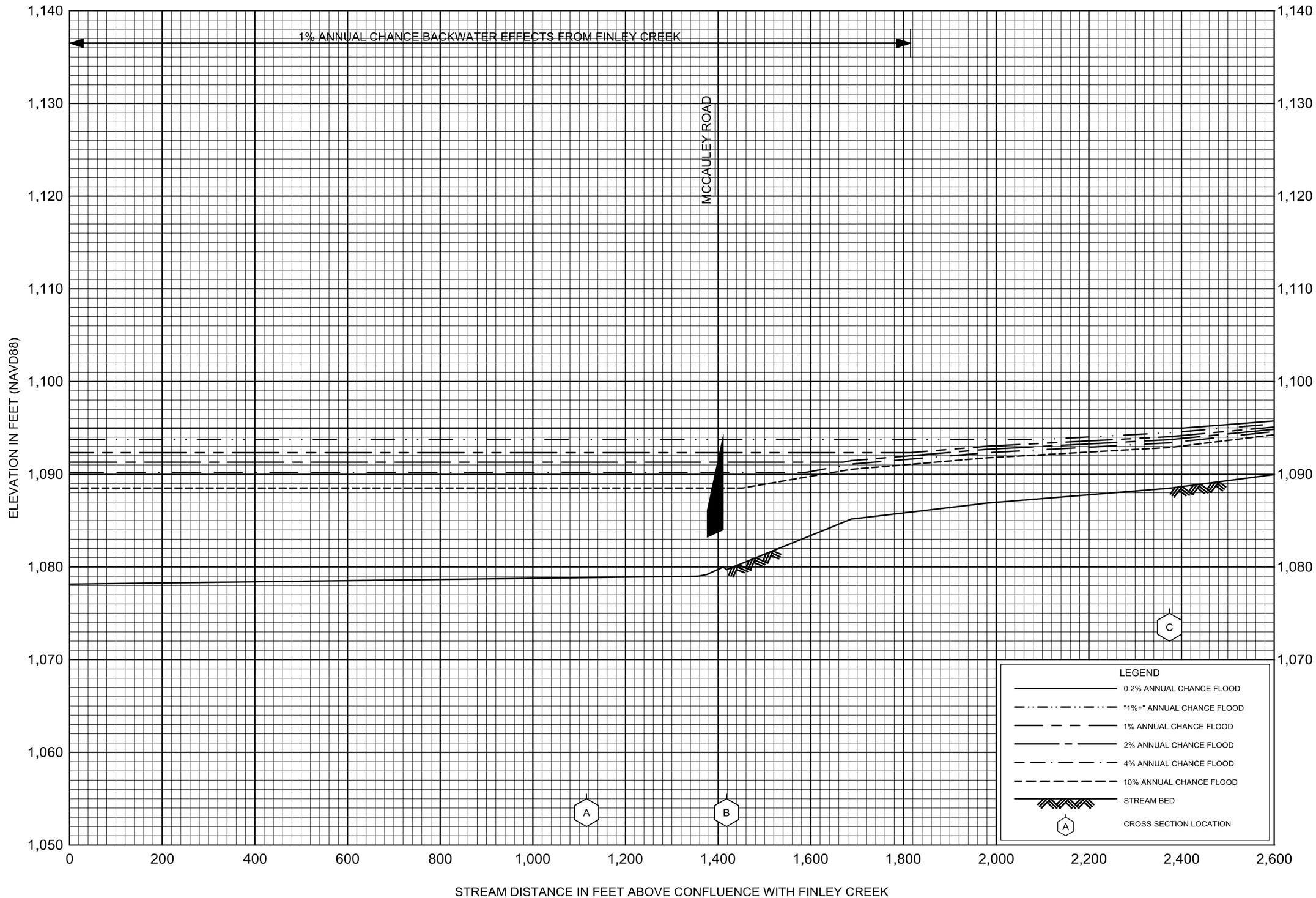


FLOOD PROFILES

RABBIT RUN BRANCH

FEDERAL EMERGENCY MANAGEMENT AGENCY

CHRISTIAN COUNTY, MO

AND INCORPORATED AREAS

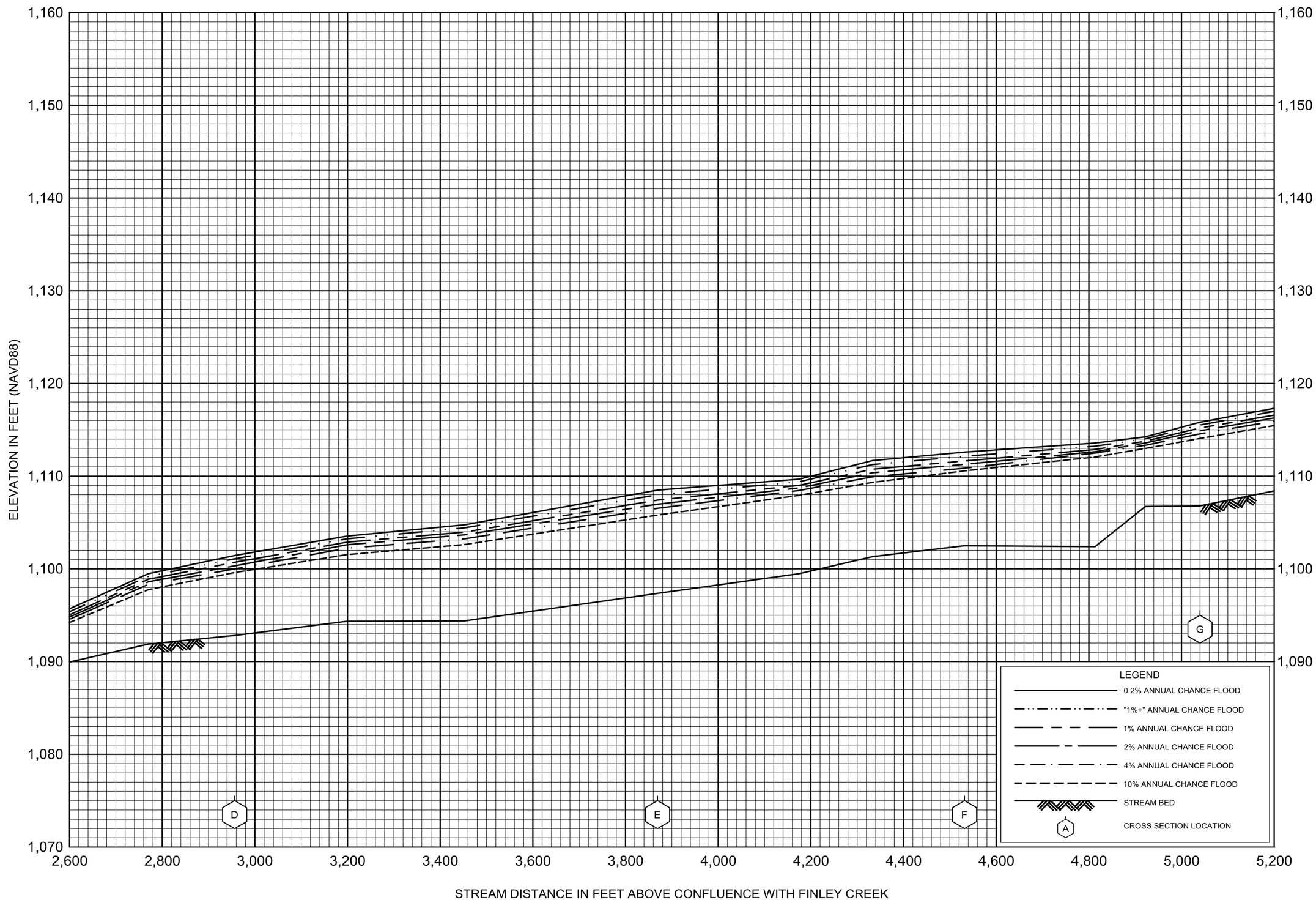


FLOOD PROFILES

RABBIT RUN BRANCH

FEDERAL EMERGENCY MANAGEMENT AGENCY

CHRISTIAN COUNTY, MO

AND INCORPORATED AREAS

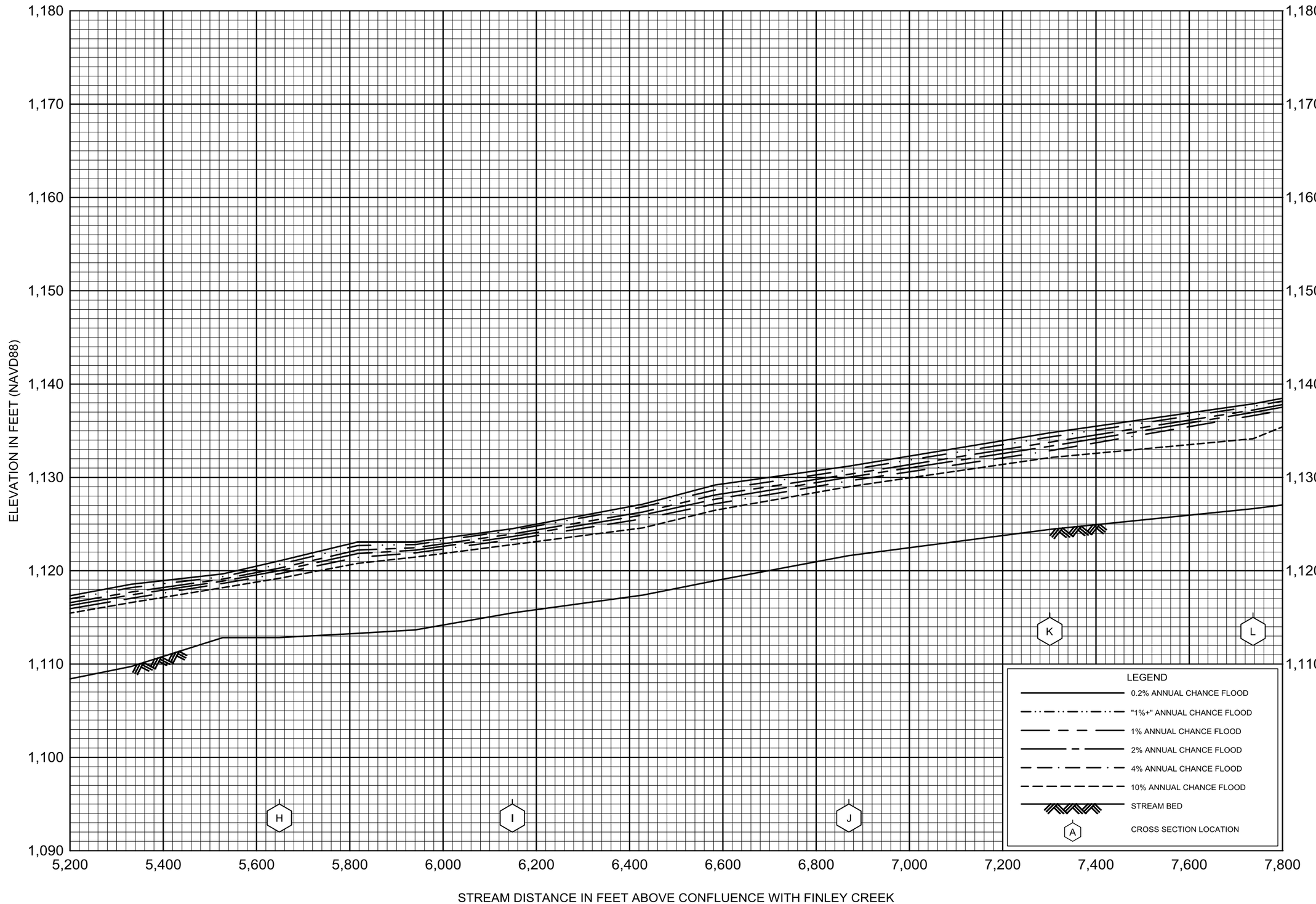


FLOOD PROFILES

RABBIT RUN BRANCH

FEDERAL EMERGENCY MANAGEMENT AGENCY

CHRISTIAN COUNTY, MO

AND INCORPORATED AREAS

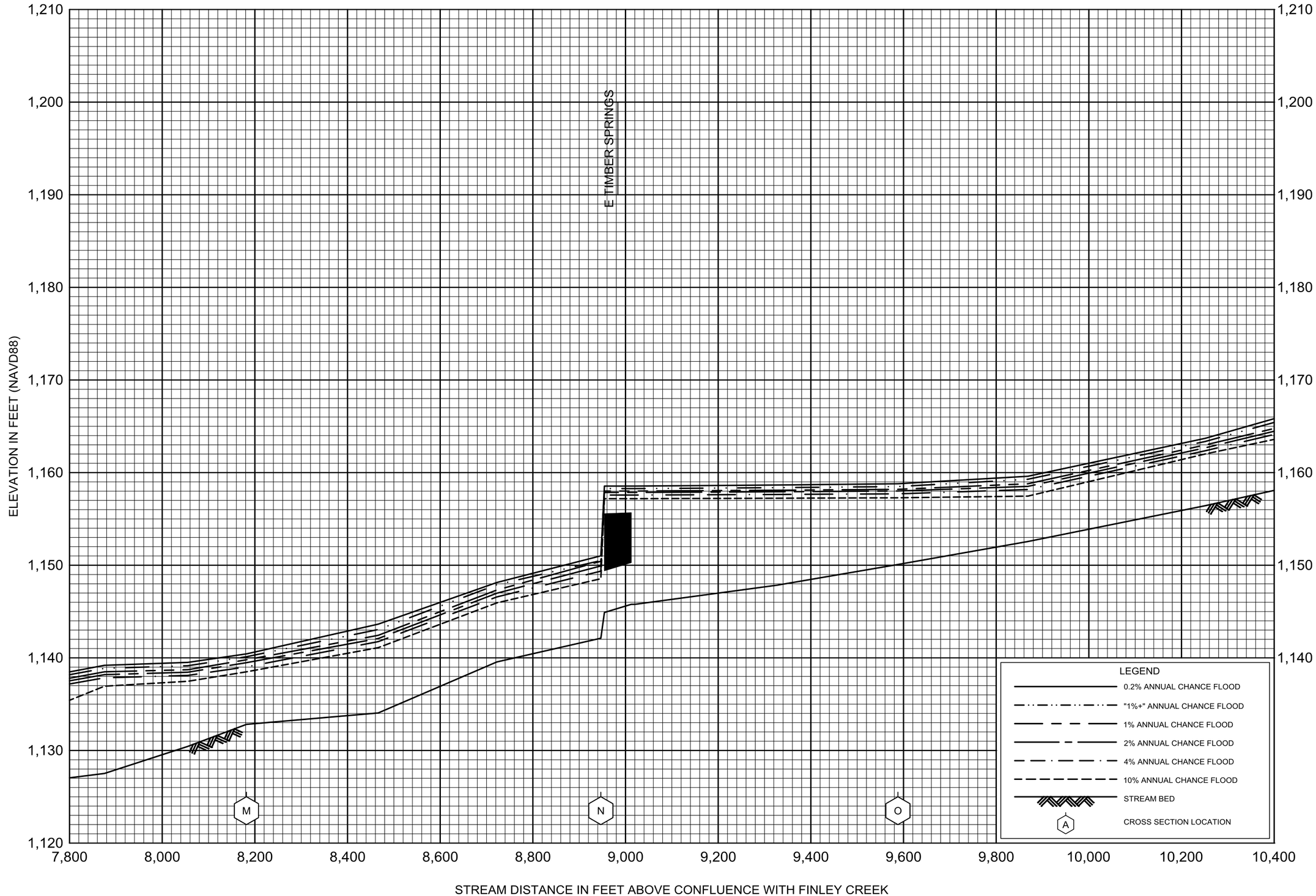


FLOOD PROFILES

RABBIT RUN BRANCH

FEDERAL EMERGENCY MANAGEMENT AGENCY

CHRISTIAN COUNTY, MO

AND INCORPORATED AREAS

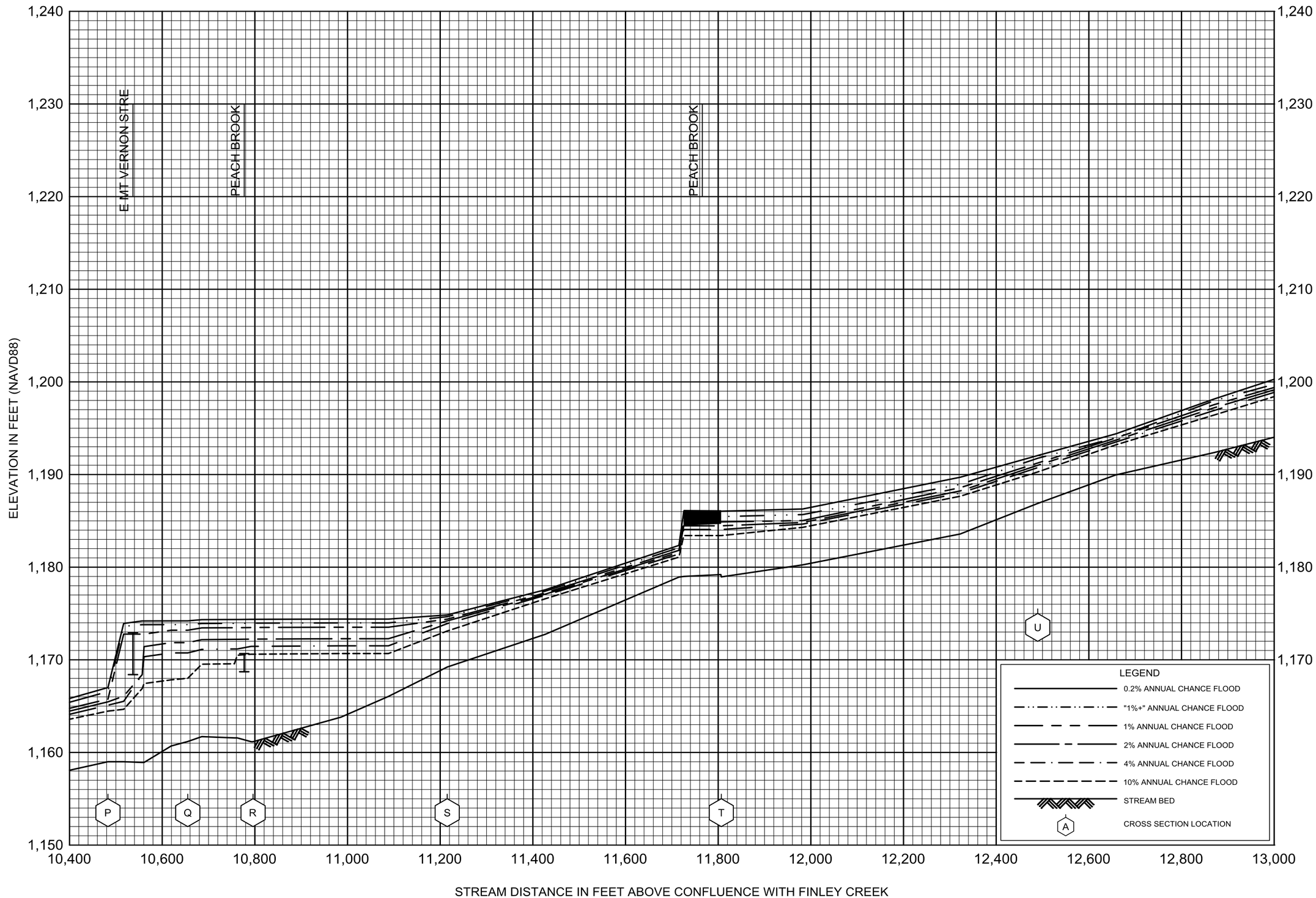


FLOOD PROFILES

RABBIT RUN BRANCH

FEDERAL EMERGENCY MANAGEMENT AGENCY

CHRISTIAN COUNTY, MO

AND INCORPORATED AREAS

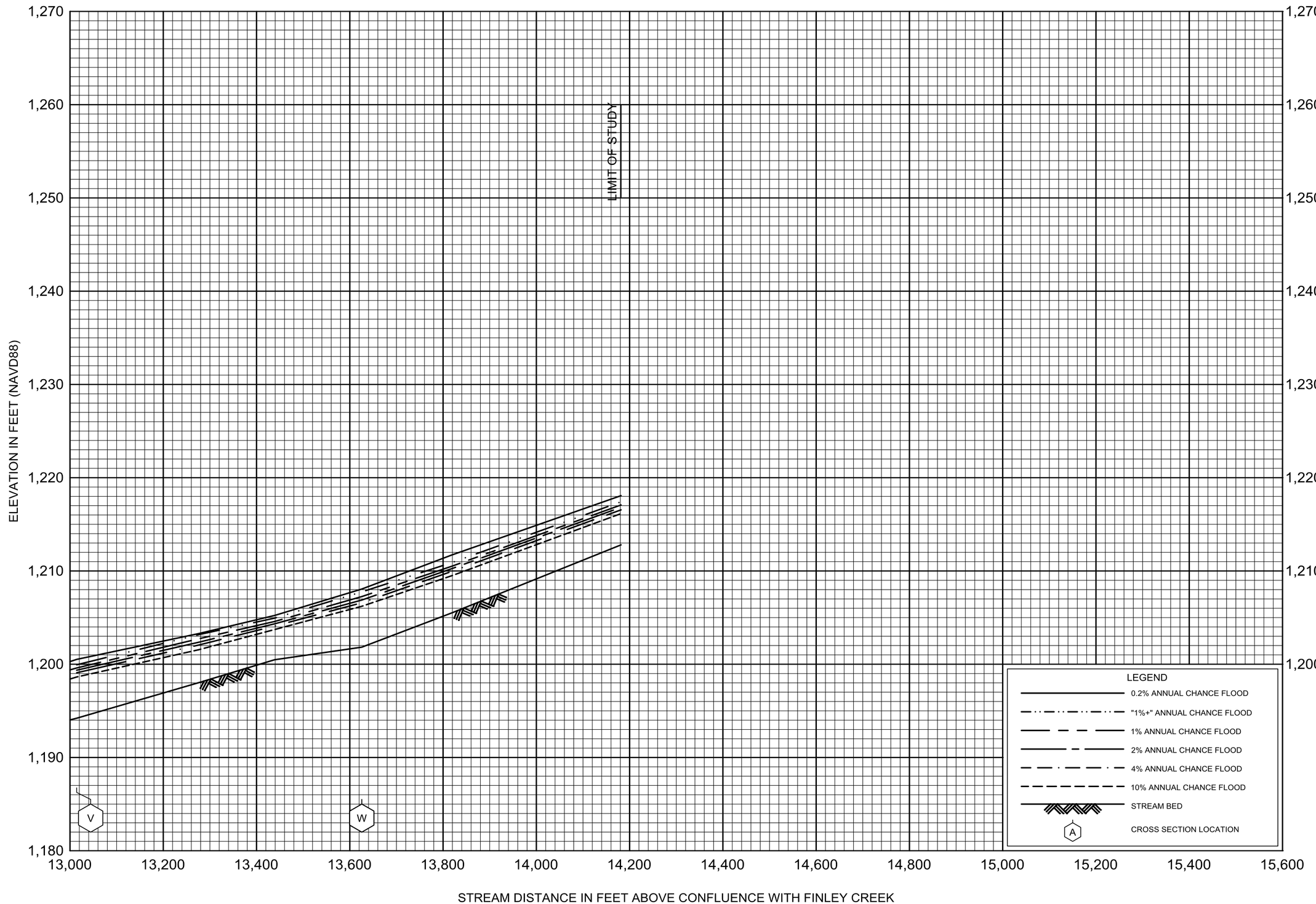


FLOOD PROFILES

RABBIT RUN BRANCH

FEDERAL EMERGENCY MANAGEMENT AGENCY

CHRISTIAN COUNTY, MO

AND INCORPORATED AREAS

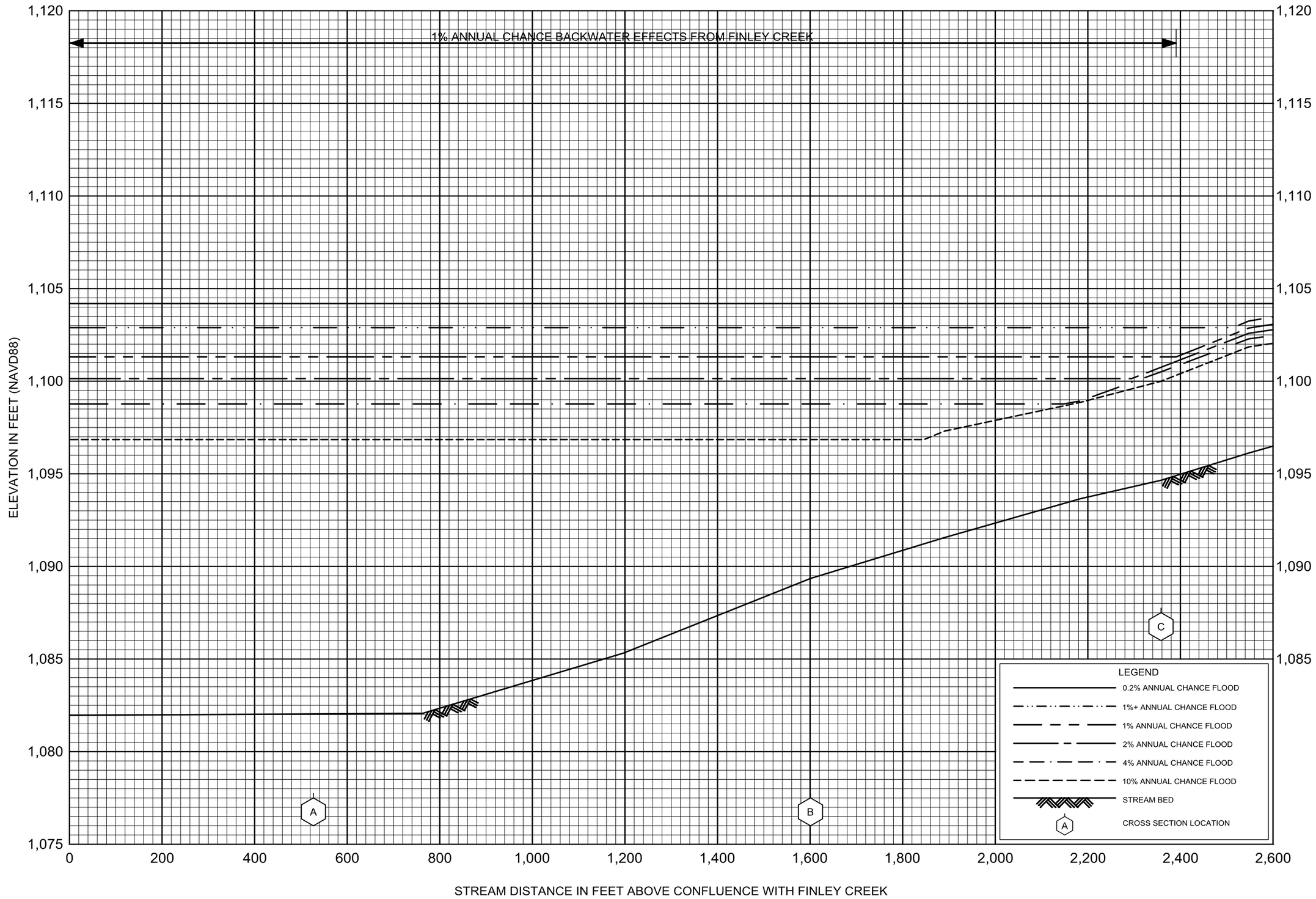


FLOOD PROFILES

RICHWOOD BRANCH

FEDERAL EMERGENCY MANAGEMENT AGENCY

CHRISTIAN COUNTY, MO

AND INCORPORATED AREAS

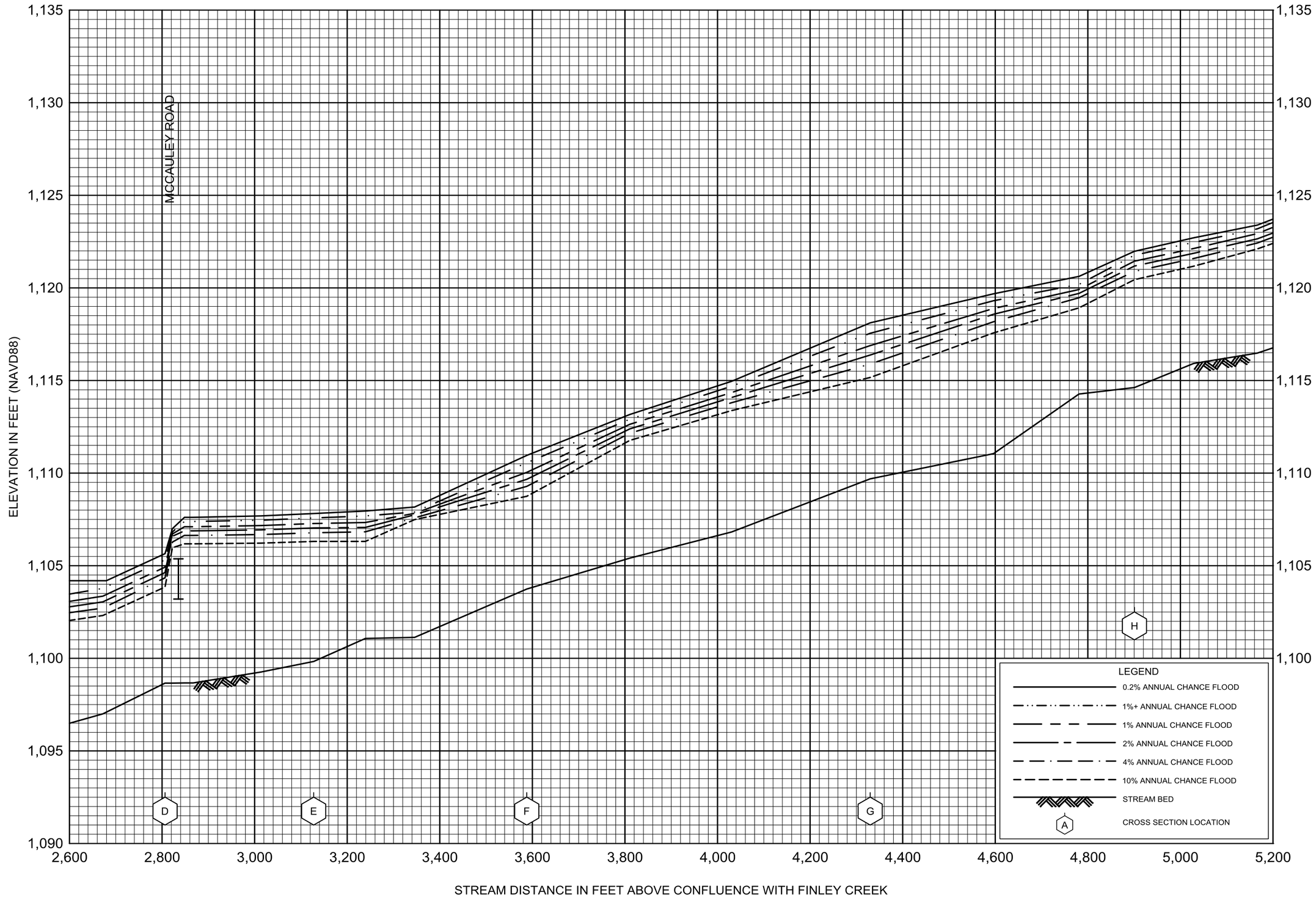


FLOOD PROFILES

RICHWOOD BRANCH

FEDERAL EMERGENCY MANAGEMENT AGENCY

CHRISTIAN COUNTY, MO

AND INCORPORATED AREAS

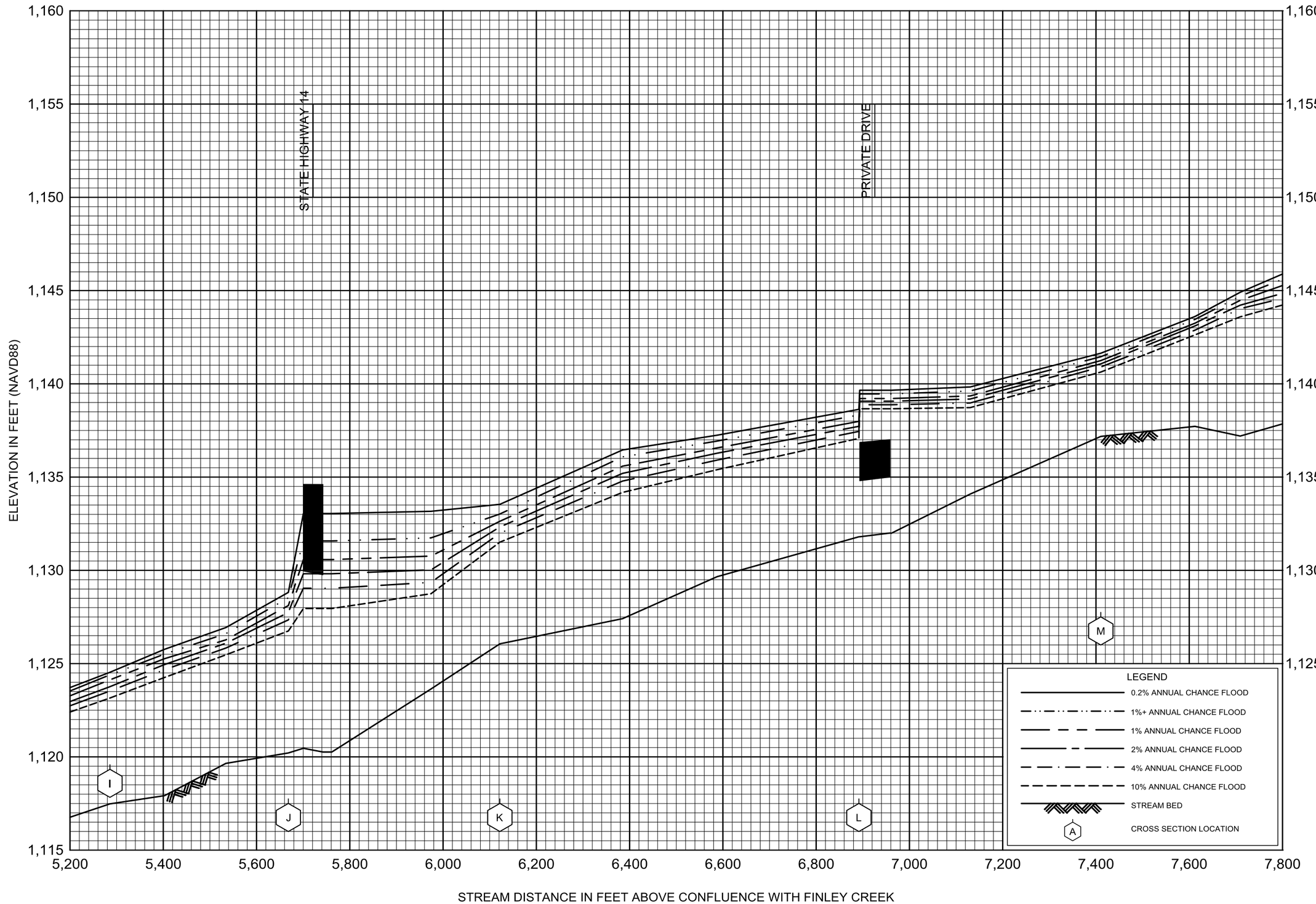


FLOOD PROFILES

RICHWOOD BRANCH

FEDERAL EMERGENCY MANAGEMENT AGENCY

CHRISTIAN COUNTY, MO

AND INCORPORATED AREAS

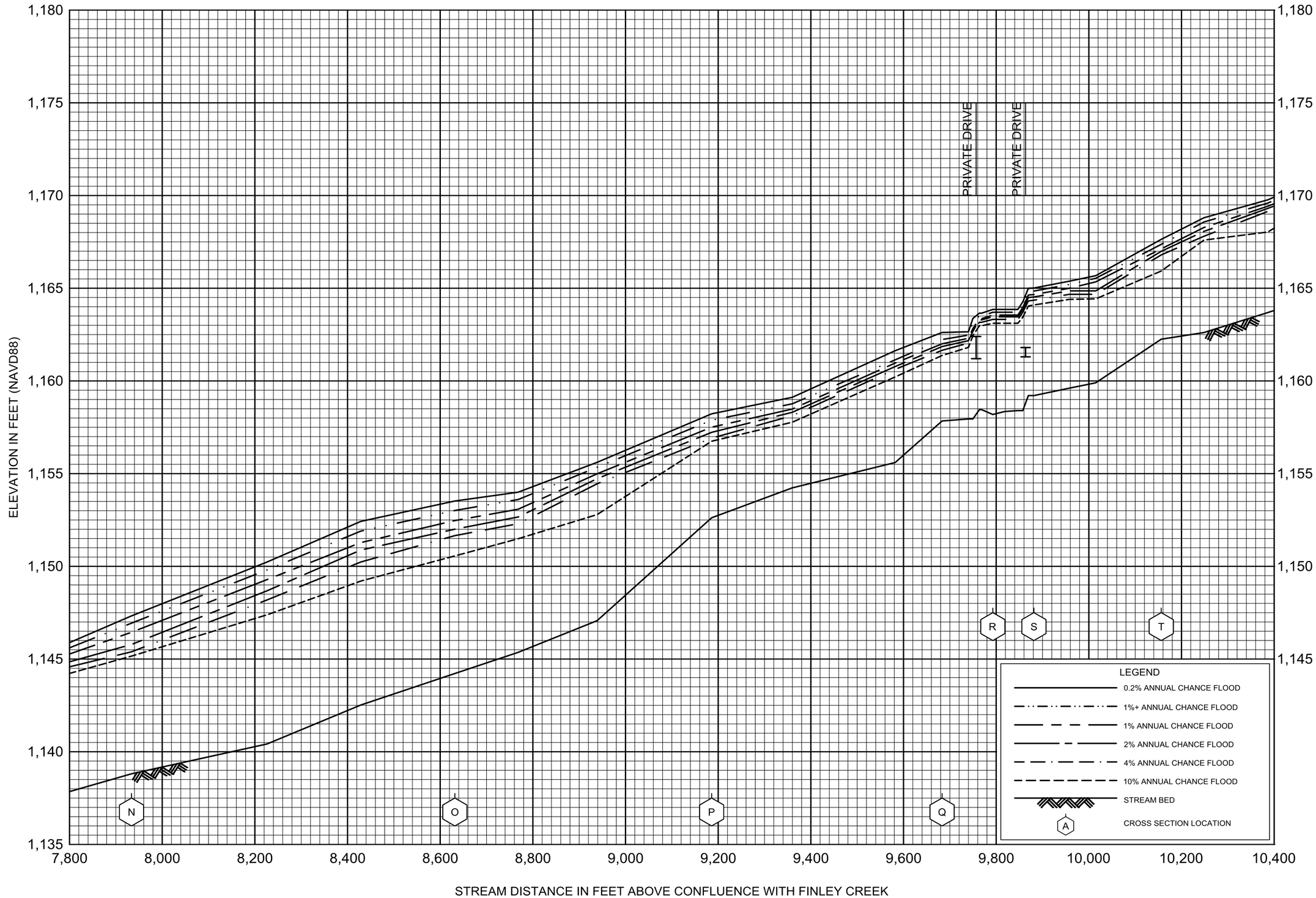


FLOOD PROFILES

RICHWOOD BRANCH

FEDERAL EMERGENCY MANAGEMENT AGENCY

CHRISTIAN COUNTY, MO

AND INCORPORATED AREAS

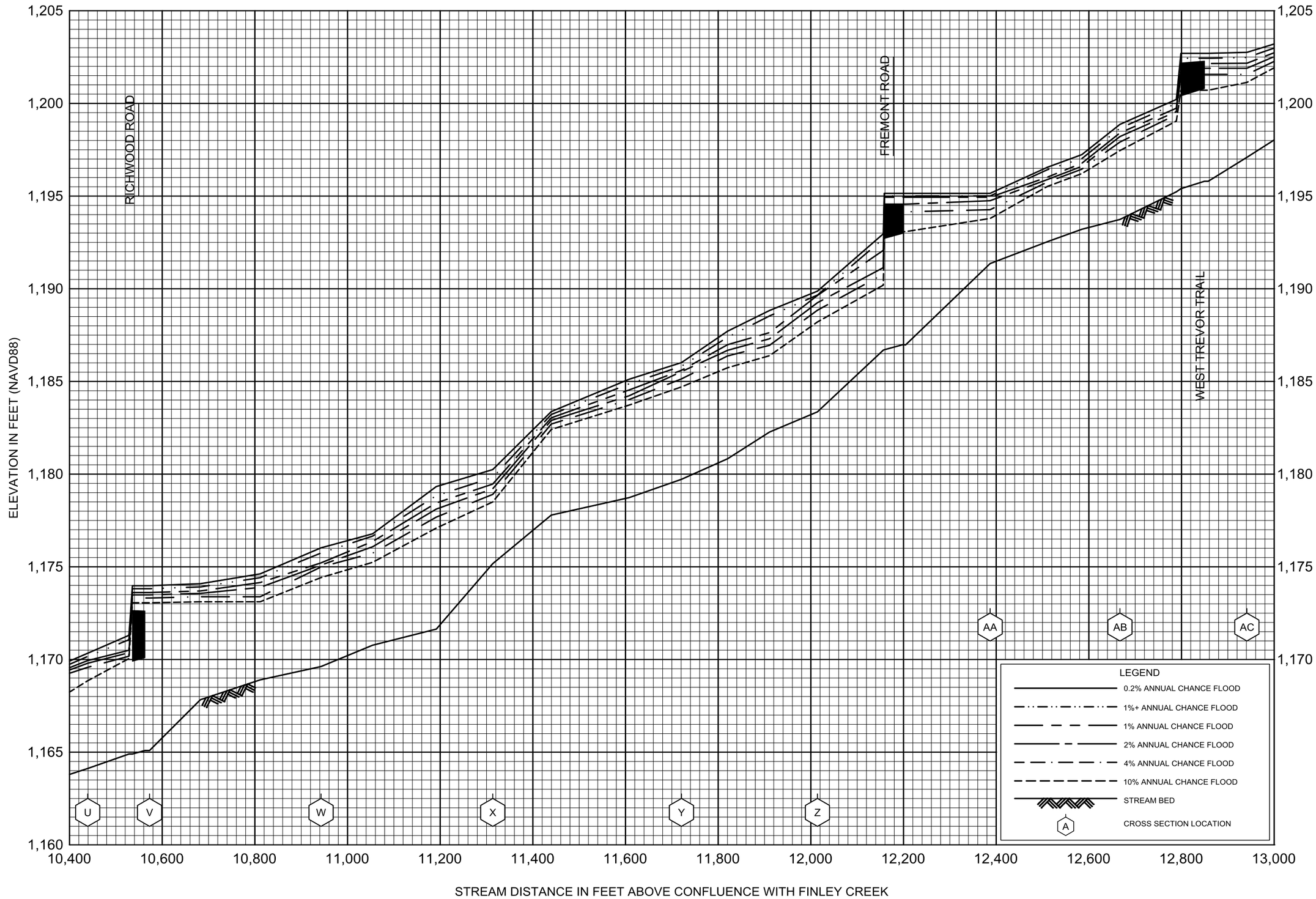


FLOOD PROFILES

RICHWOOD BRANCH

FEDERAL EMERGENCY MANAGEMENT AGENCY

CHRISTIAN COUNTY, MO

AND INCORPORATED AREAS

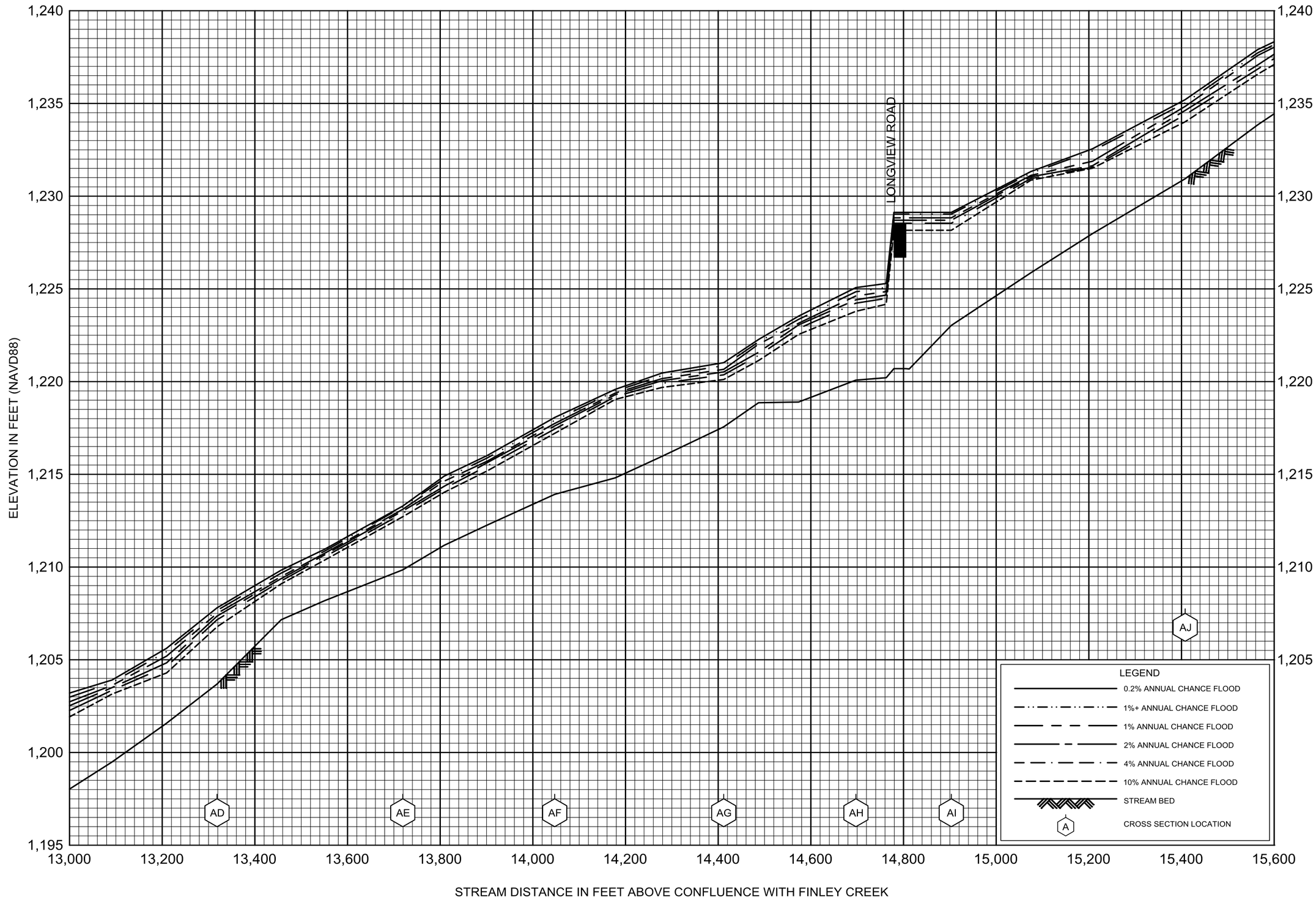


FLOOD PROFILES

RICHWOOD BRANCH

FEDERAL EMERGENCY MANAGEMENT AGENCY

CHRISTIAN COUNTY, MO

AND INCORPORATED AREAS

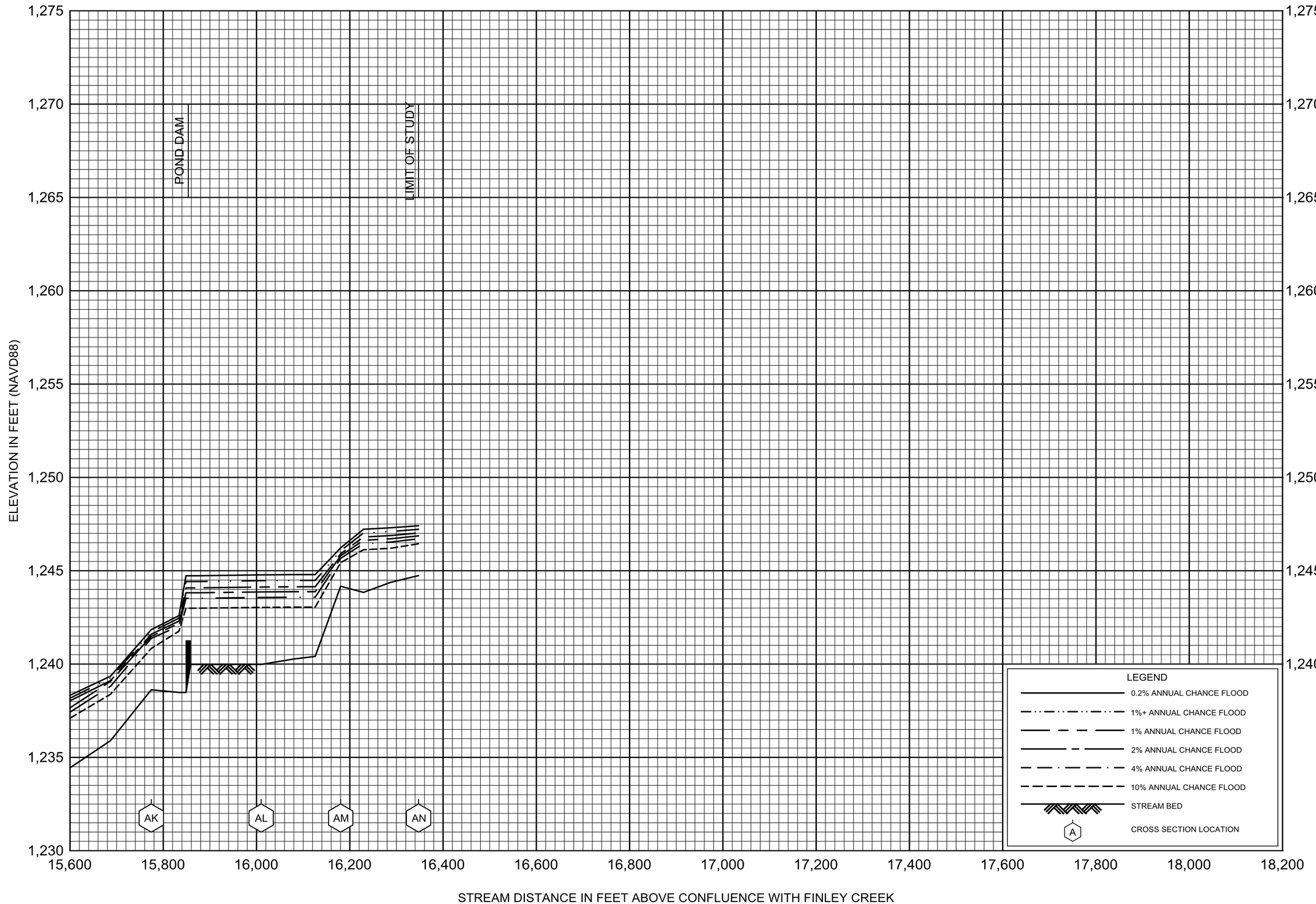


FLOOD PROFILES

RICHWOOD BRANCH

FEDERAL EMERGENCY MANAGEMENT AGENCY

CHRISTIAN COUNTY, MO

AND INCORPORATED AREAS

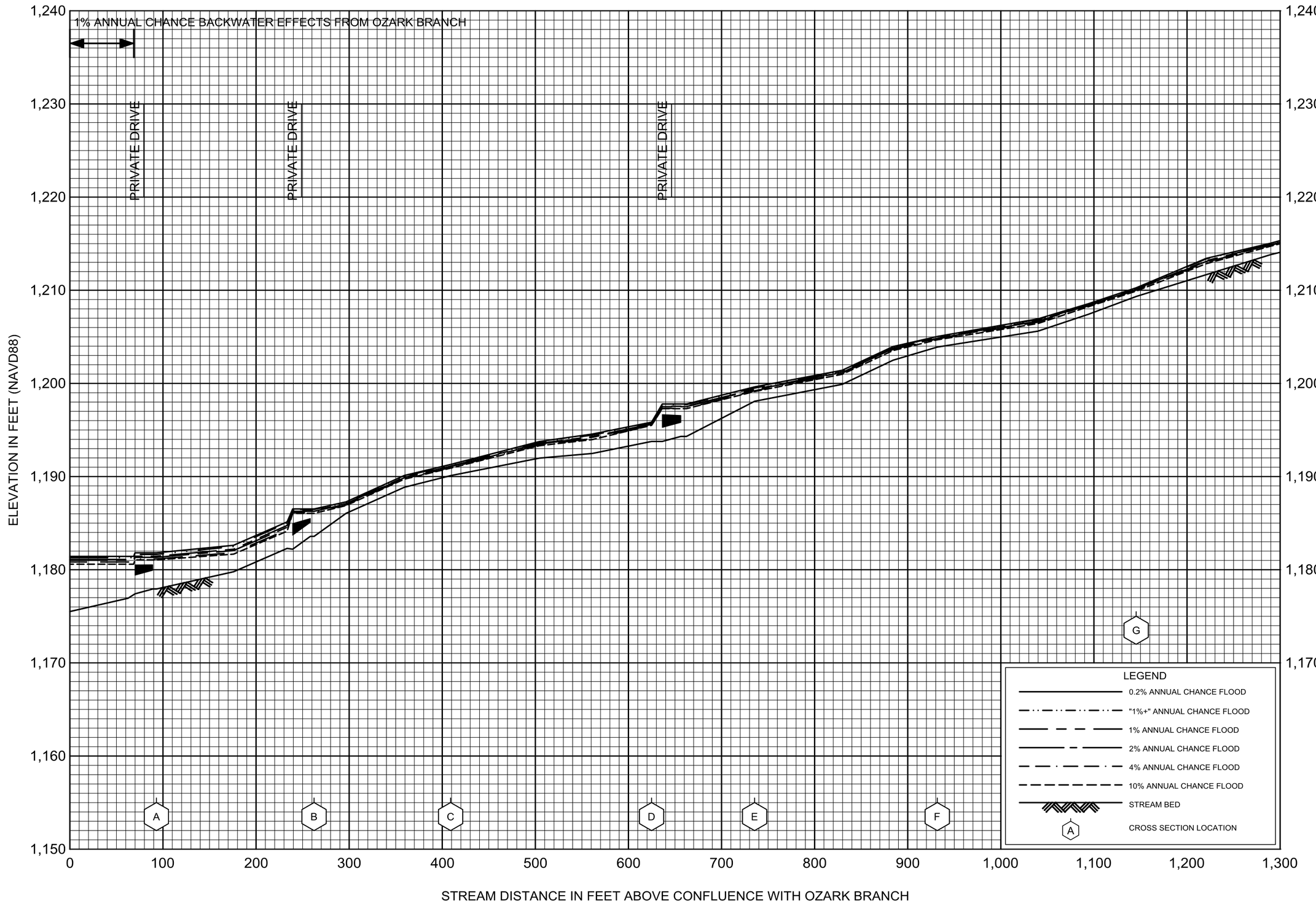


FLOOD PROFILES

ROBIN CREEK

FEDERAL EMERGENCY MANAGEMENT AGENCY

CHRISTIAN COUNTY, MO

AND INCORPORATED AREAS

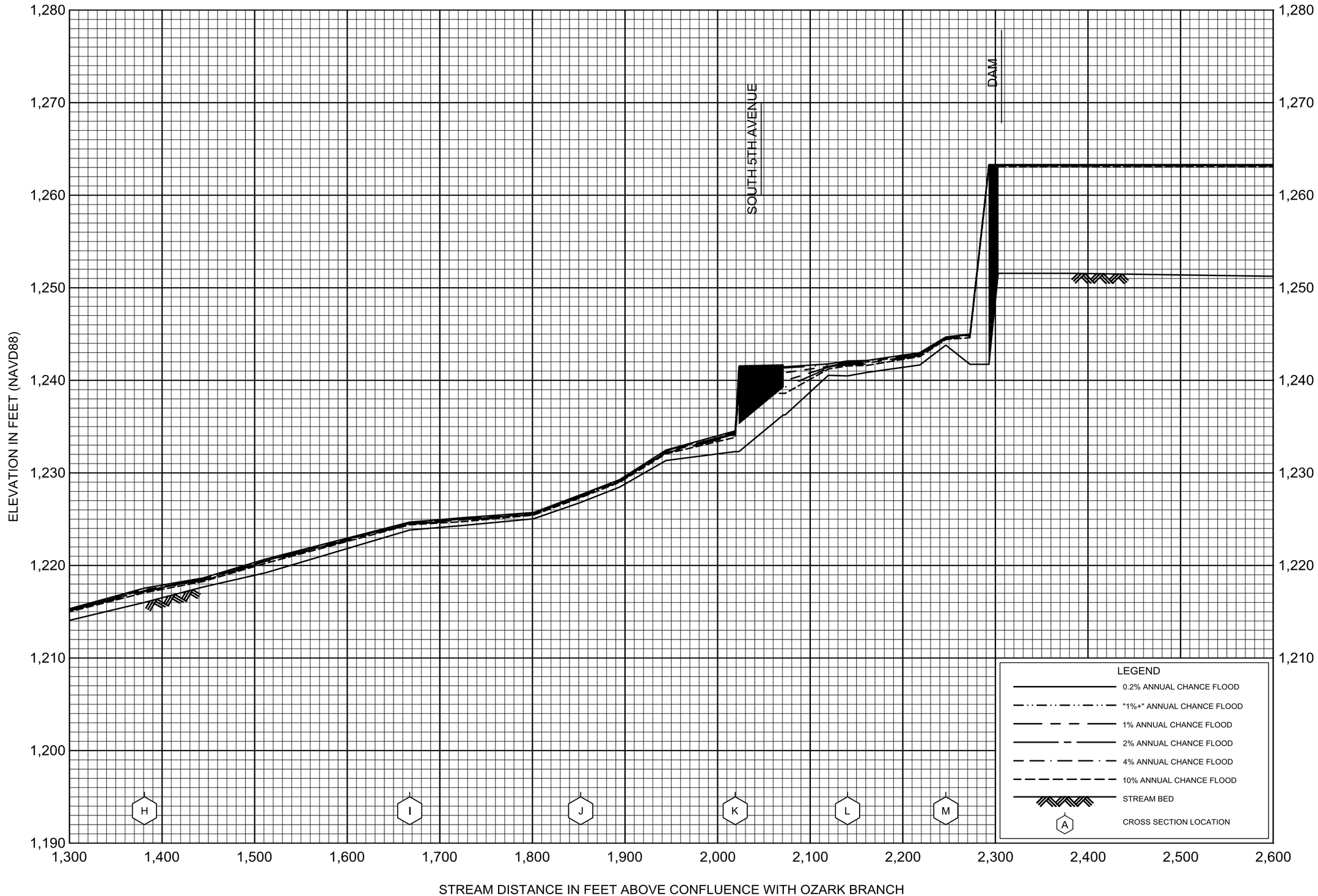


FLOOD PROFILES

ROBIN CREEK

FEDERAL EMERGENCY MANAGEMENT AGENCY

CHRISTIAN COUNTY, MO

AND INCORPORATED AREAS

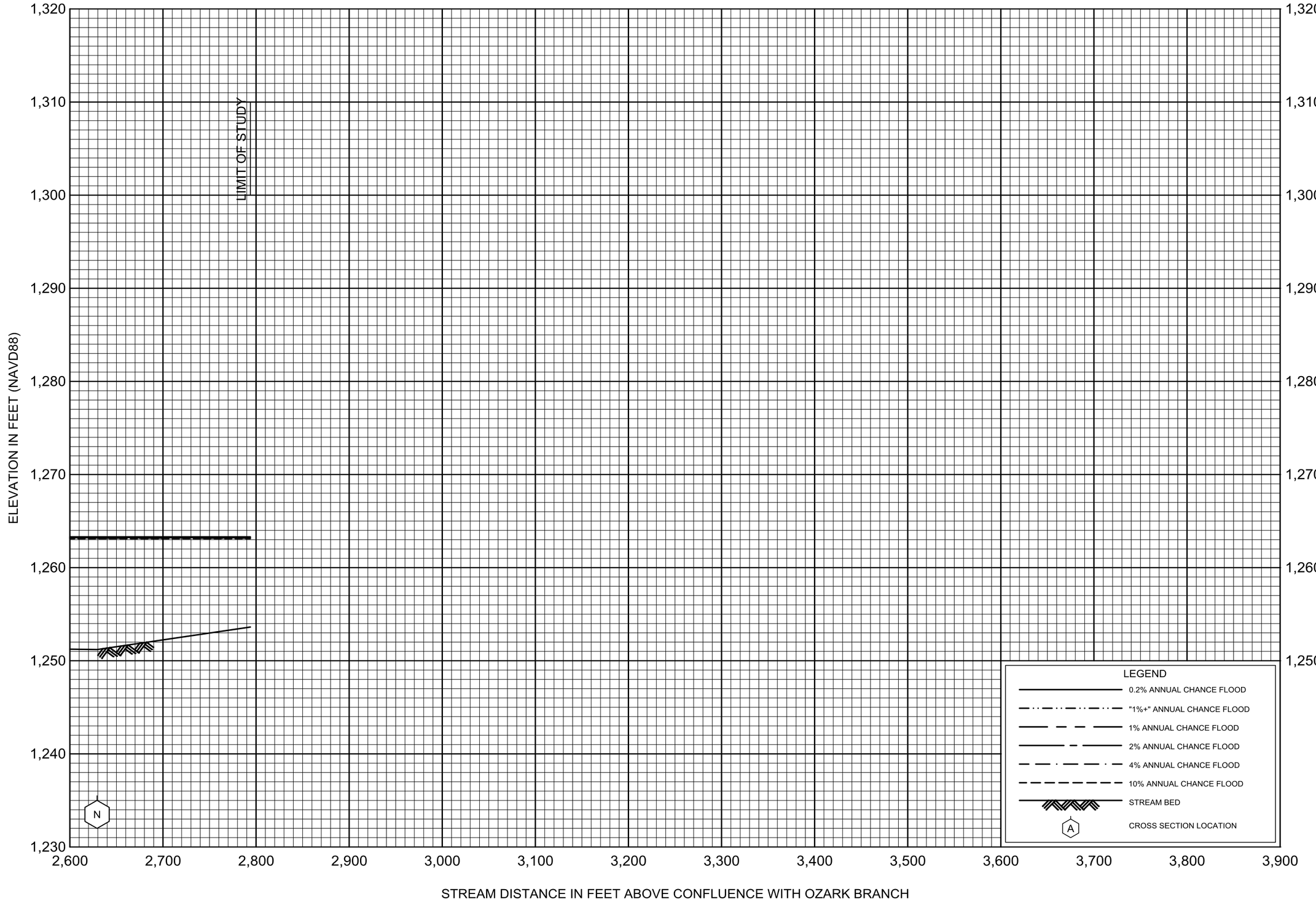


FLOOD PROFILES

ROBIN CREEK

FEDERAL EMERGENCY MANAGEMENT AGENCY

CHRISTIAN COUNTY, MO

AND INCORPORATED AREAS

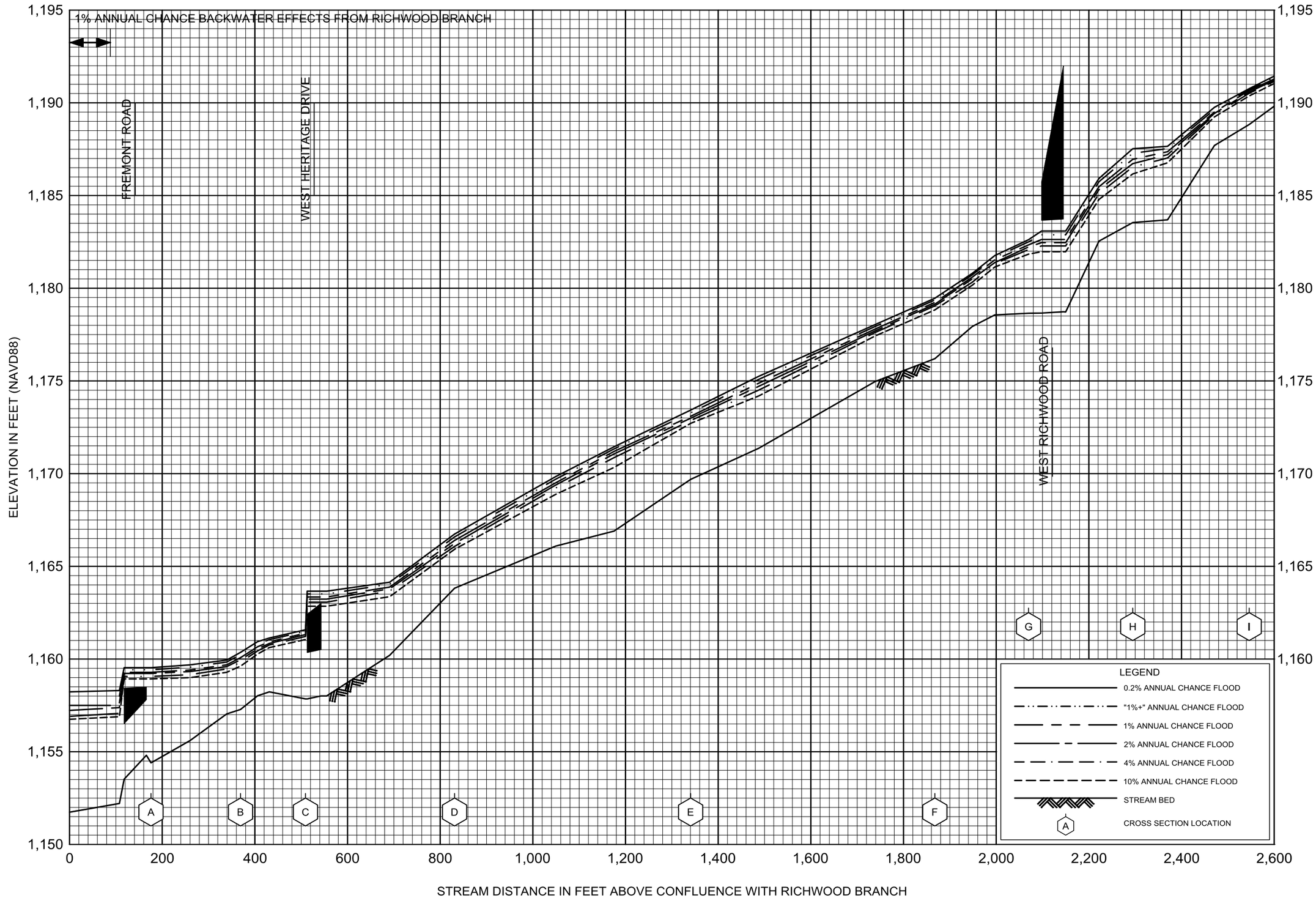


FLOOD PROFILES

SKYVIEW CREEK

FEDERAL EMERGENCY MANAGEMENT AGENCY

CHRISTIAN COUNTY, MO

AND INCORPORATED AREAS

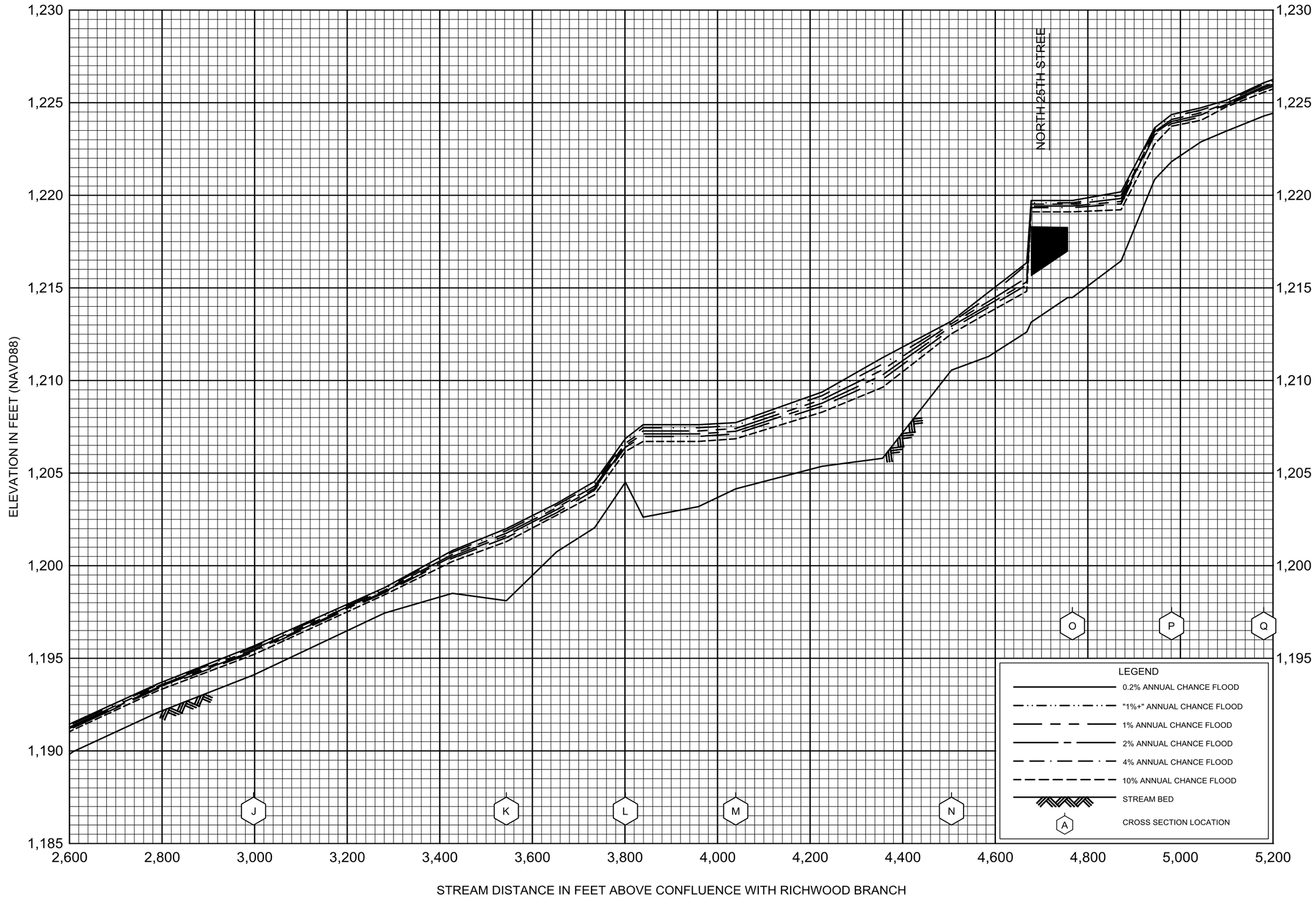


FLOOD PROFILES

SKYVIEW CREEK

FEDERAL EMERGENCY MANAGEMENT AGENCY

CHRISTIAN COUNTY, MO

AND INCORPORATED AREAS

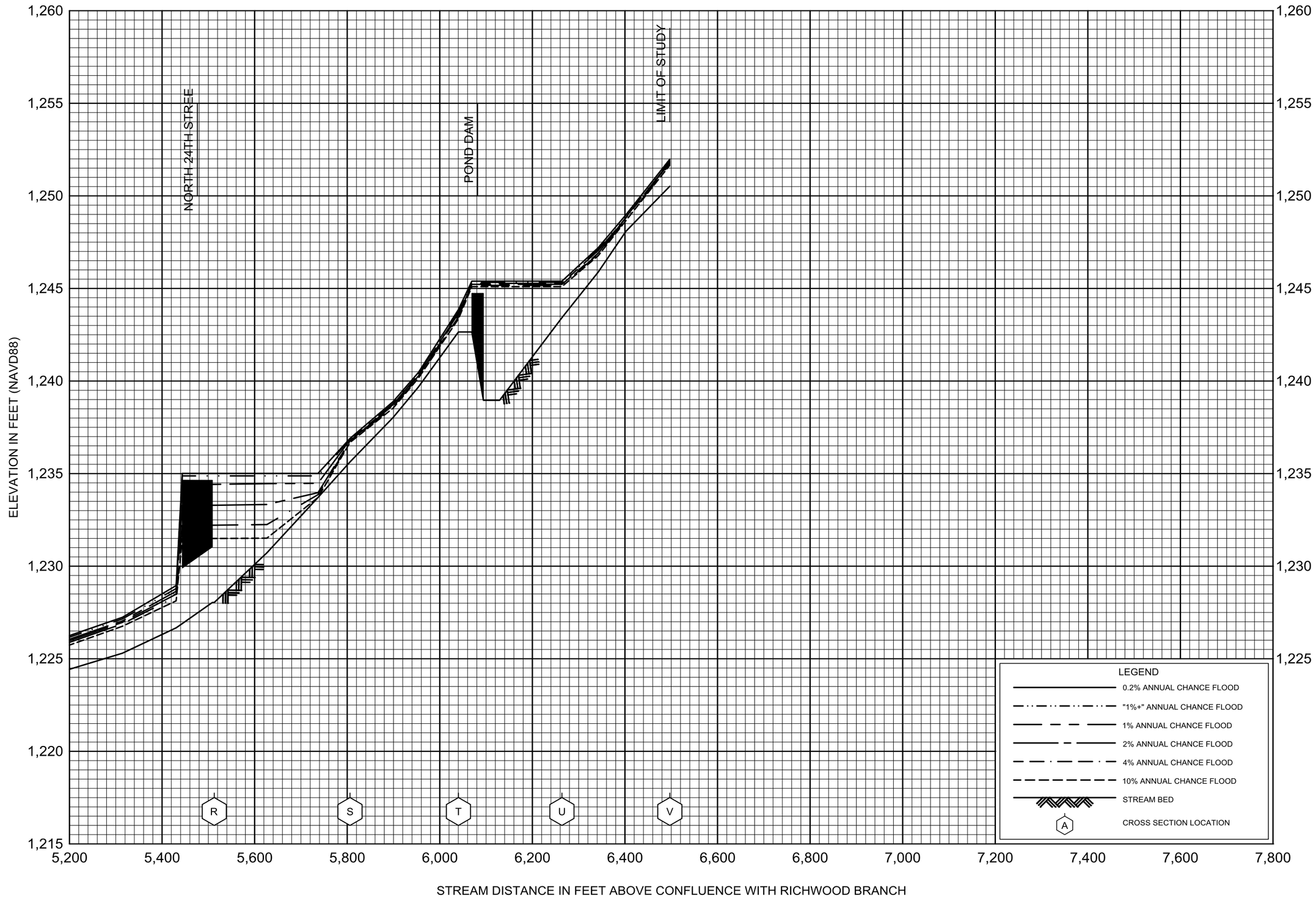


FLOOD PROFILES

SKYVIEW CREEK

FEDERAL EMERGENCY MANAGEMENT AGENCY

CHRISTIAN COUNTY, MO

AND INCORPORATED AREAS

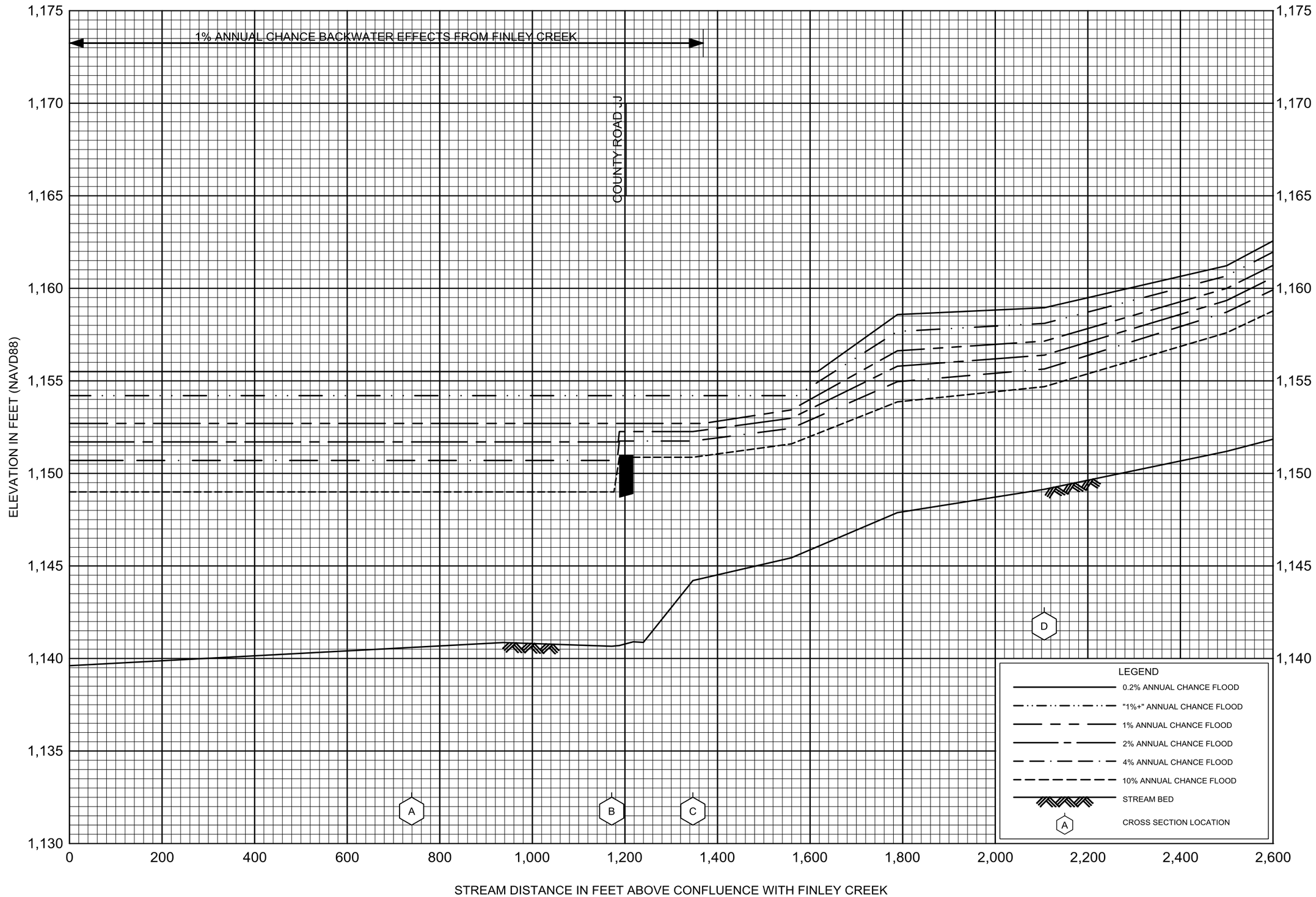


FLOOD PROFILES

SPARTA CREEK

FEDERAL EMERGENCY MANAGEMENT AGENCY

CHRISTIAN COUNTY, MO

AND INCORPORATED AREAS

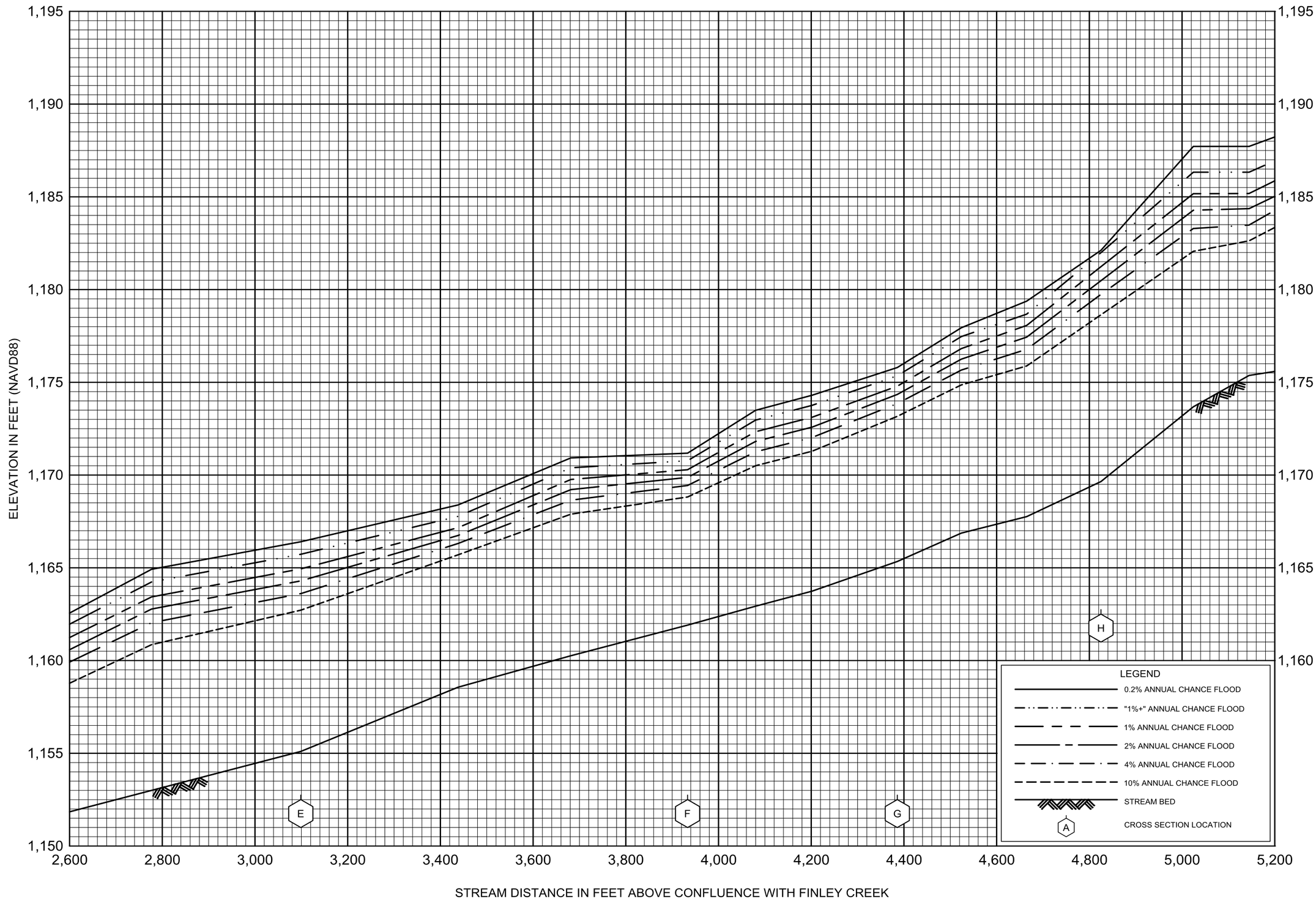


FLOOD PROFILES

SPARTA CREEK

FEDERAL EMERGENCY MANAGEMENT AGENCY

CHRISTIAN COUNTY, MO

AND INCORPORATED AREAS

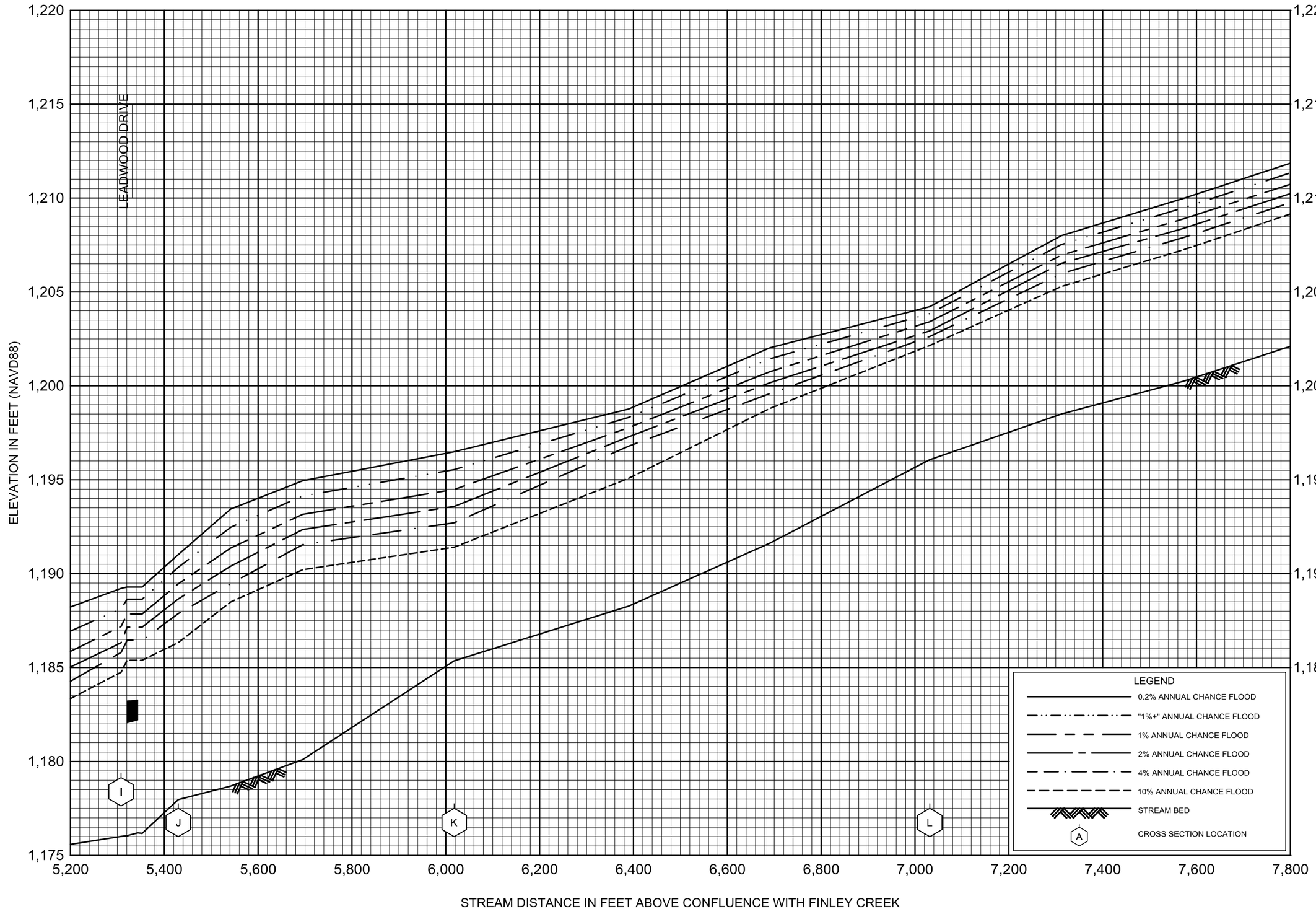


FLOOD PROFILES

SPARTA CREEK

FEDERAL EMERGENCY MANAGEMENT AGENCY

CHRISTIAN COUNTY, MO

AND INCORPORATED AREAS

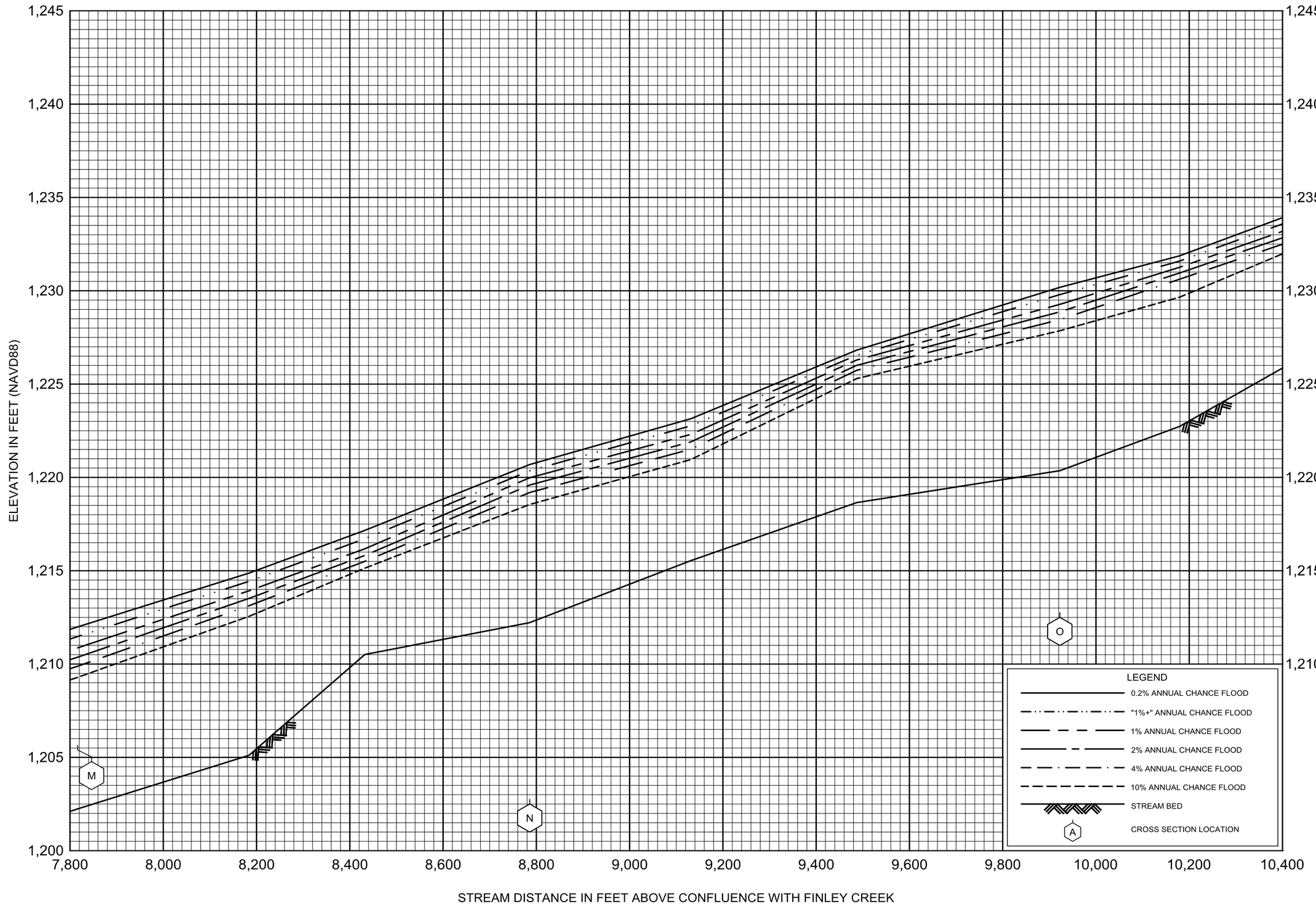


FLOOD PROFILES

SPARTA CREEK

FEDERAL EMERGENCY MANAGEMENT AGENCY

CHRISTIAN COUNTY, MO

AND INCORPORATED AREAS

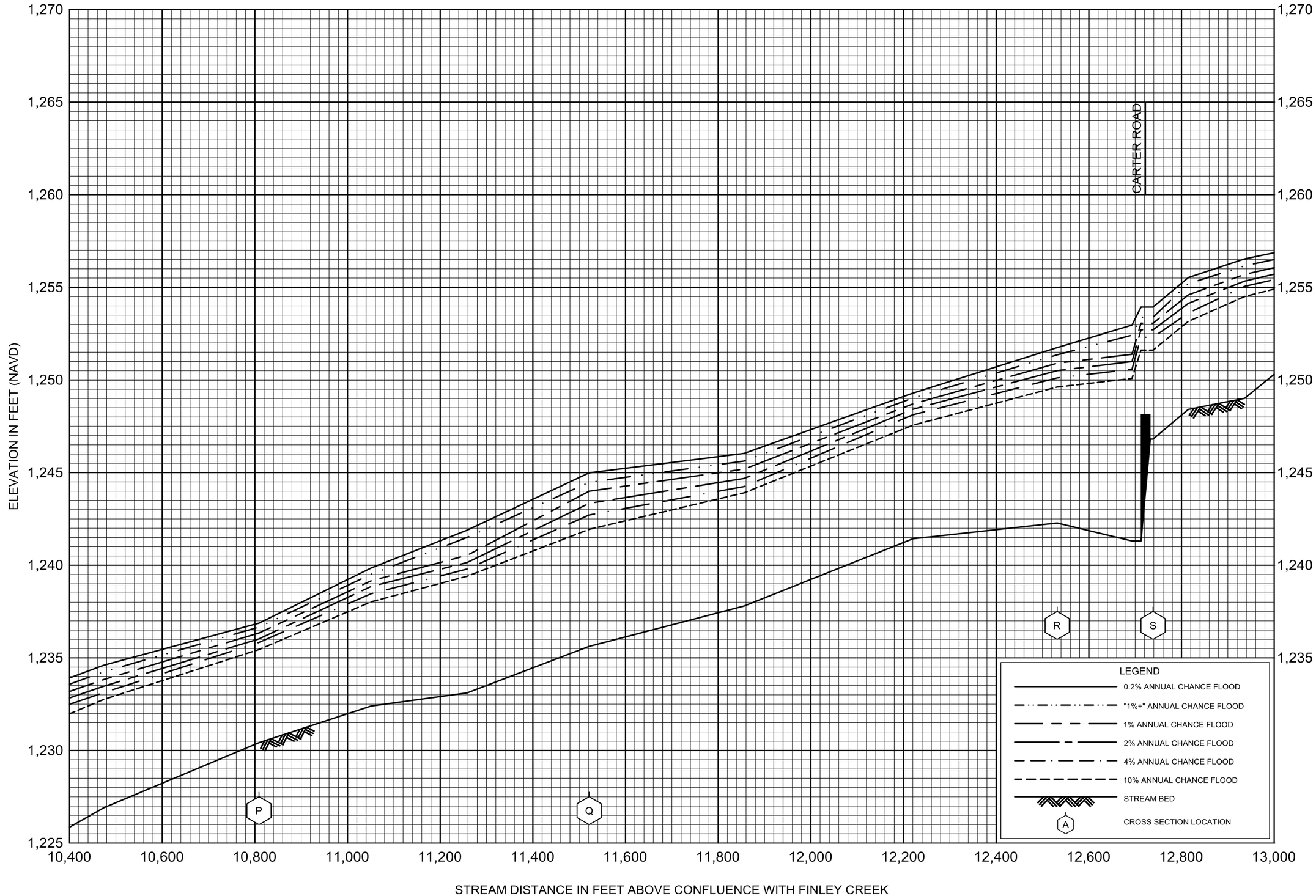


FLOOD PROFILES

SPARTA CREEK

FEDERAL EMERGENCY MANAGEMENT AGENCY

CHRISTIAN COUNTY, MO

AND INCORPORATED AREAS

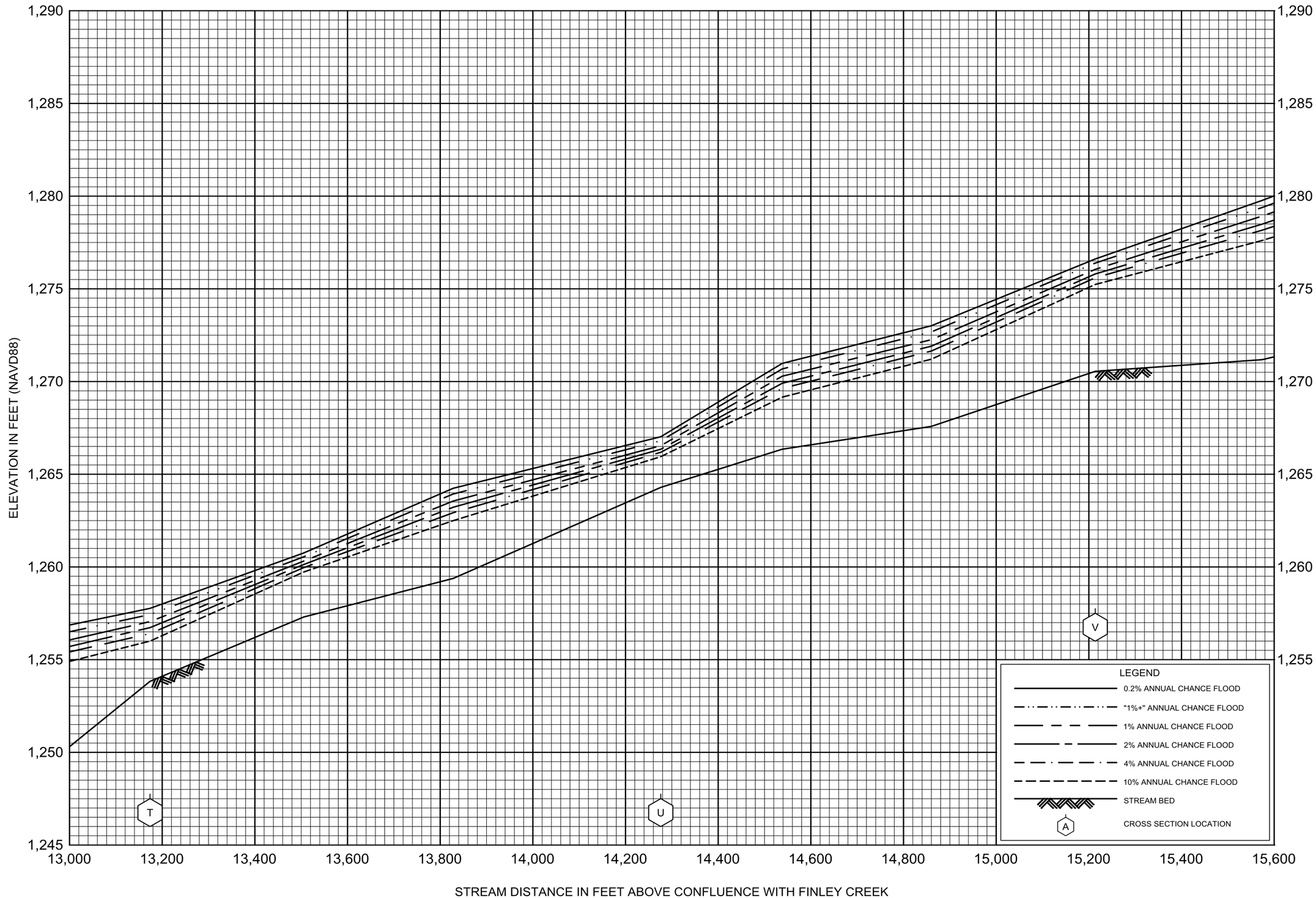


FLOOD PROFILES

SPARTA CREEK

FEDERAL EMERGENCY MANAGEMENT AGENCY

CHRISTIAN COUNTY, MO

AND INCORPORATED AREAS

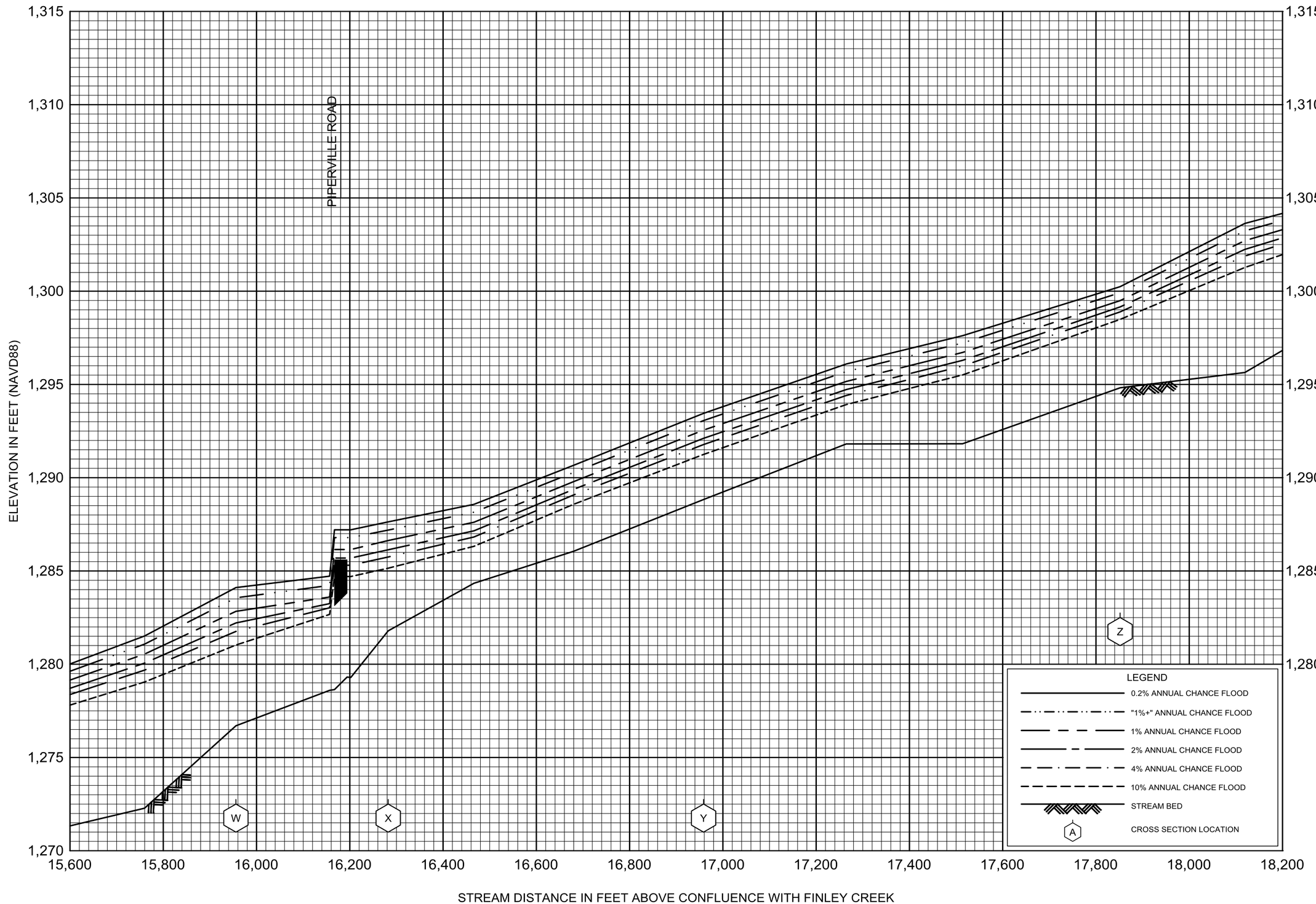


FLOOD PROFILES

SPARTA CREEK

FEDERAL EMERGENCY MANAGEMENT AGENCY

CHRISTIAN COUNTY, MO

AND INCORPORATED AREAS

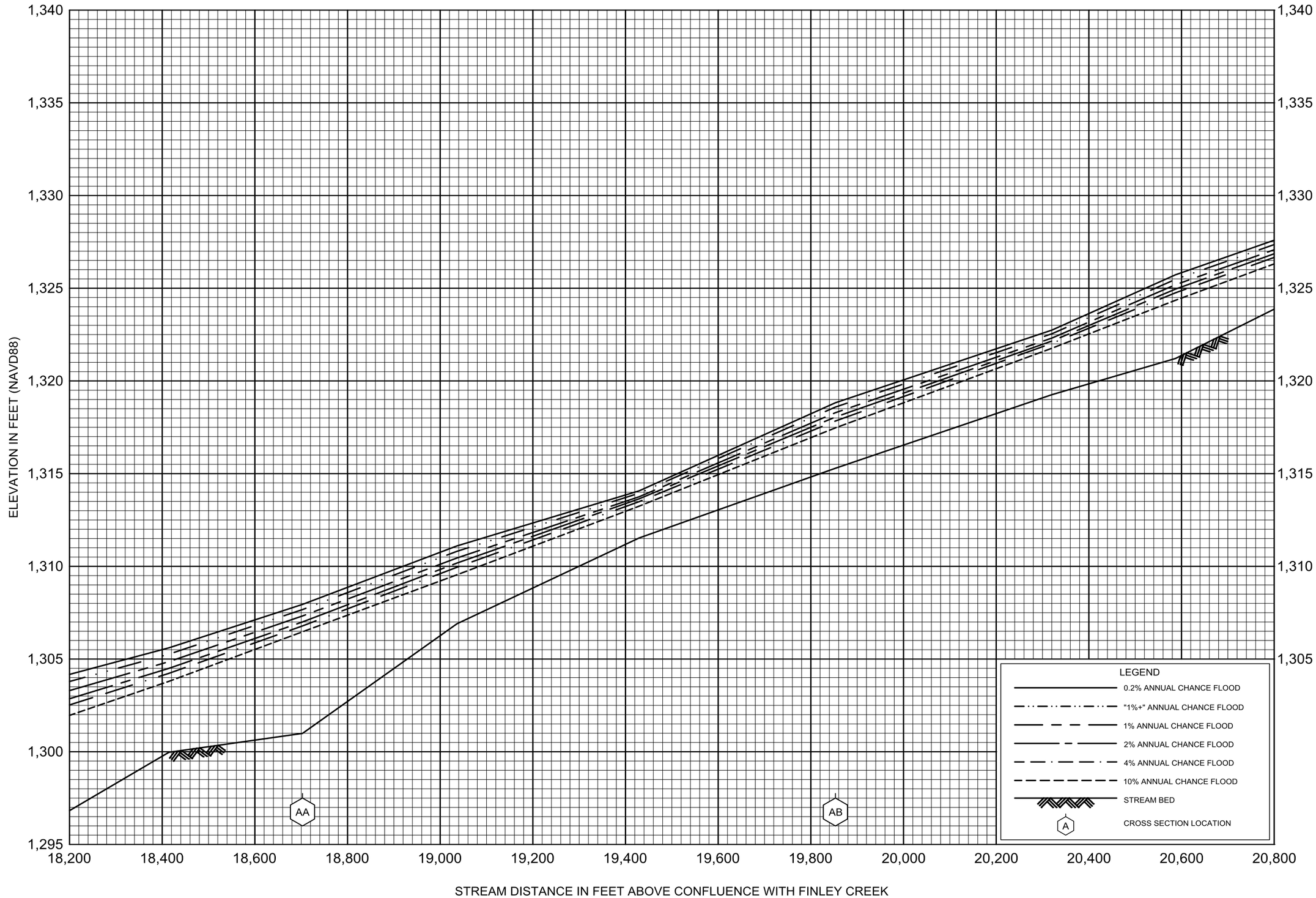


FLOOD PROFILES

SPARTA CREEK

FEDERAL EMERGENCY MANAGEMENT AGENCY

CHRISTIAN COUNTY, MO

AND INCORPORATED AREAS

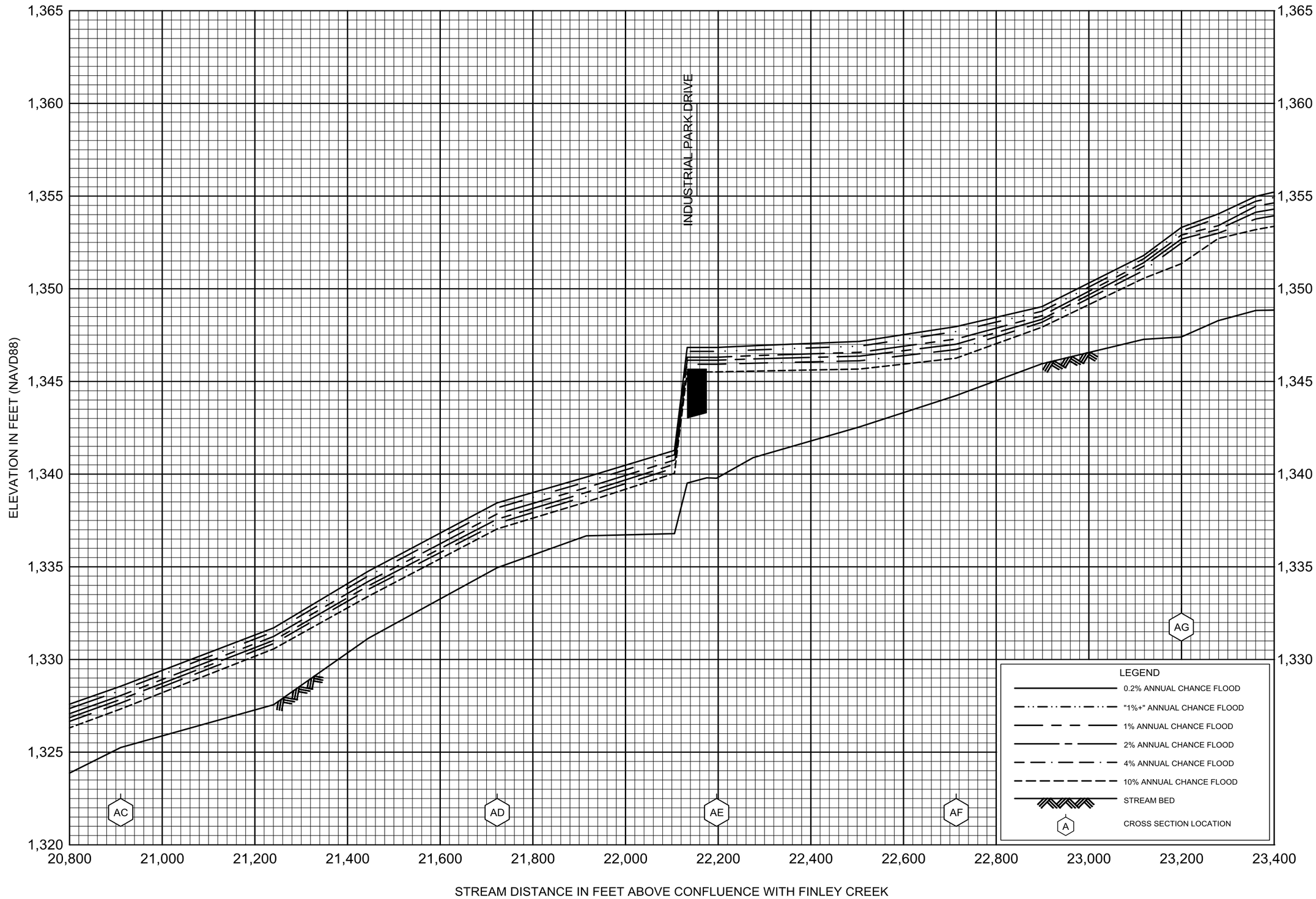


FLOOD PROFILES

SPARTA CREEK

FEDERAL EMERGENCY MANAGEMENT AGENCY

CHRISTIAN COUNTY, MO

AND INCORPORATED AREAS

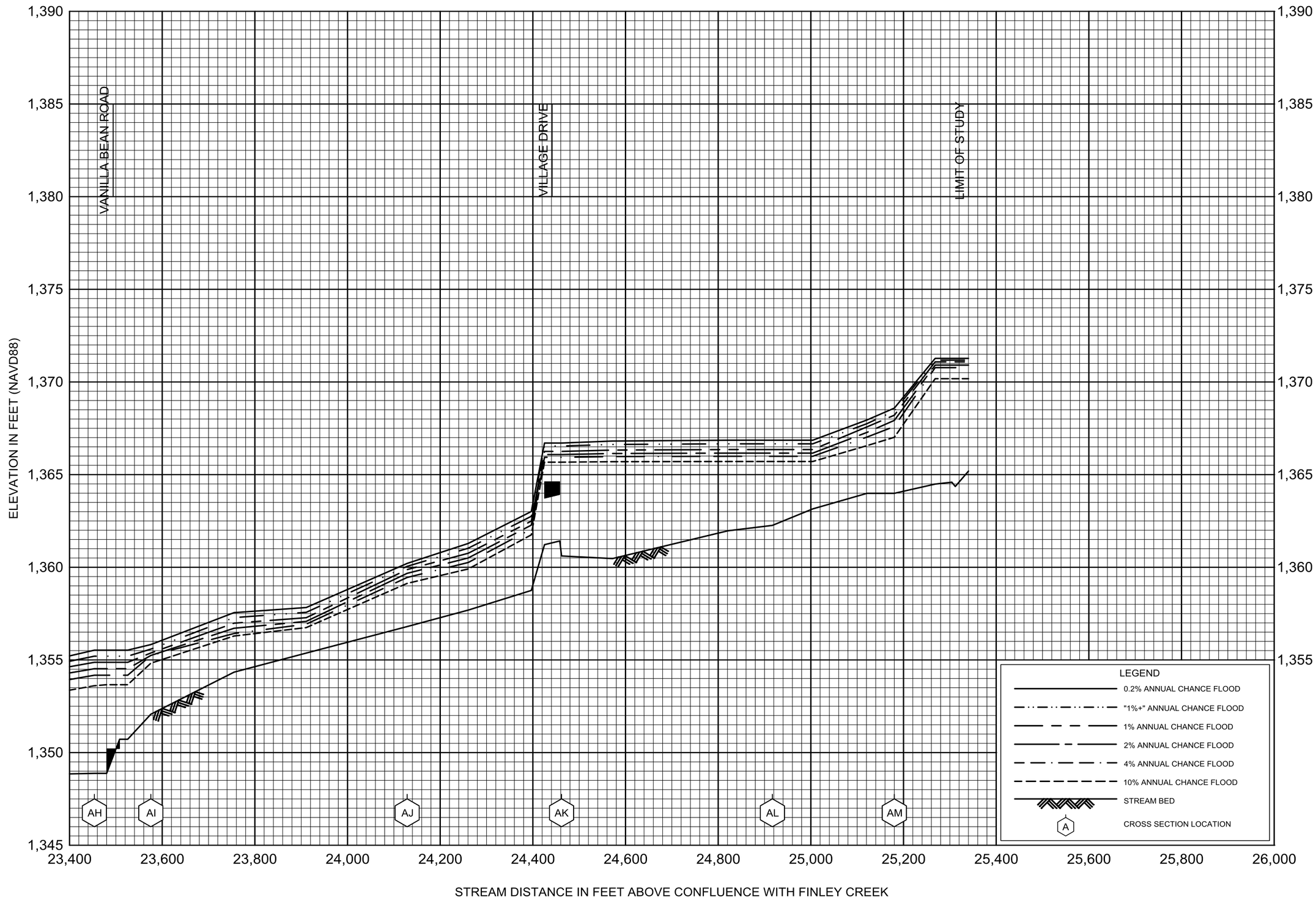


FLOOD PROFILES

SPARTA CREEK

FEDERAL EMERGENCY MANAGEMENT AGENCY

CHRISTIAN COUNTY, MO

AND INCORPORATED AREAS

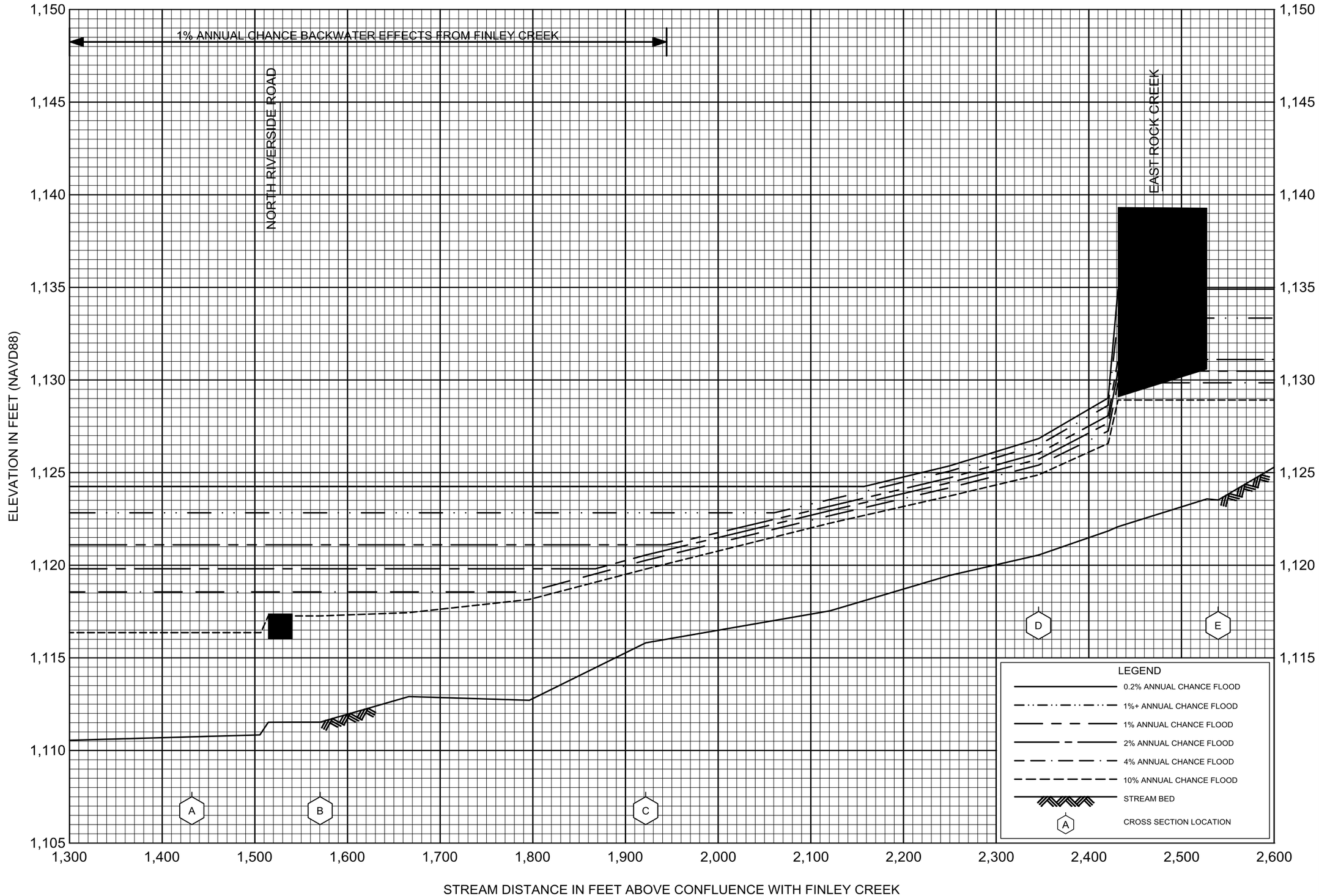


FLOOD PROFILES

STONE RIDGE CREEK

FEDERAL EMERGENCY MANAGEMENT AGENCY

CHRISTIAN COUNTY, MO

AND INCORPORATED AREAS

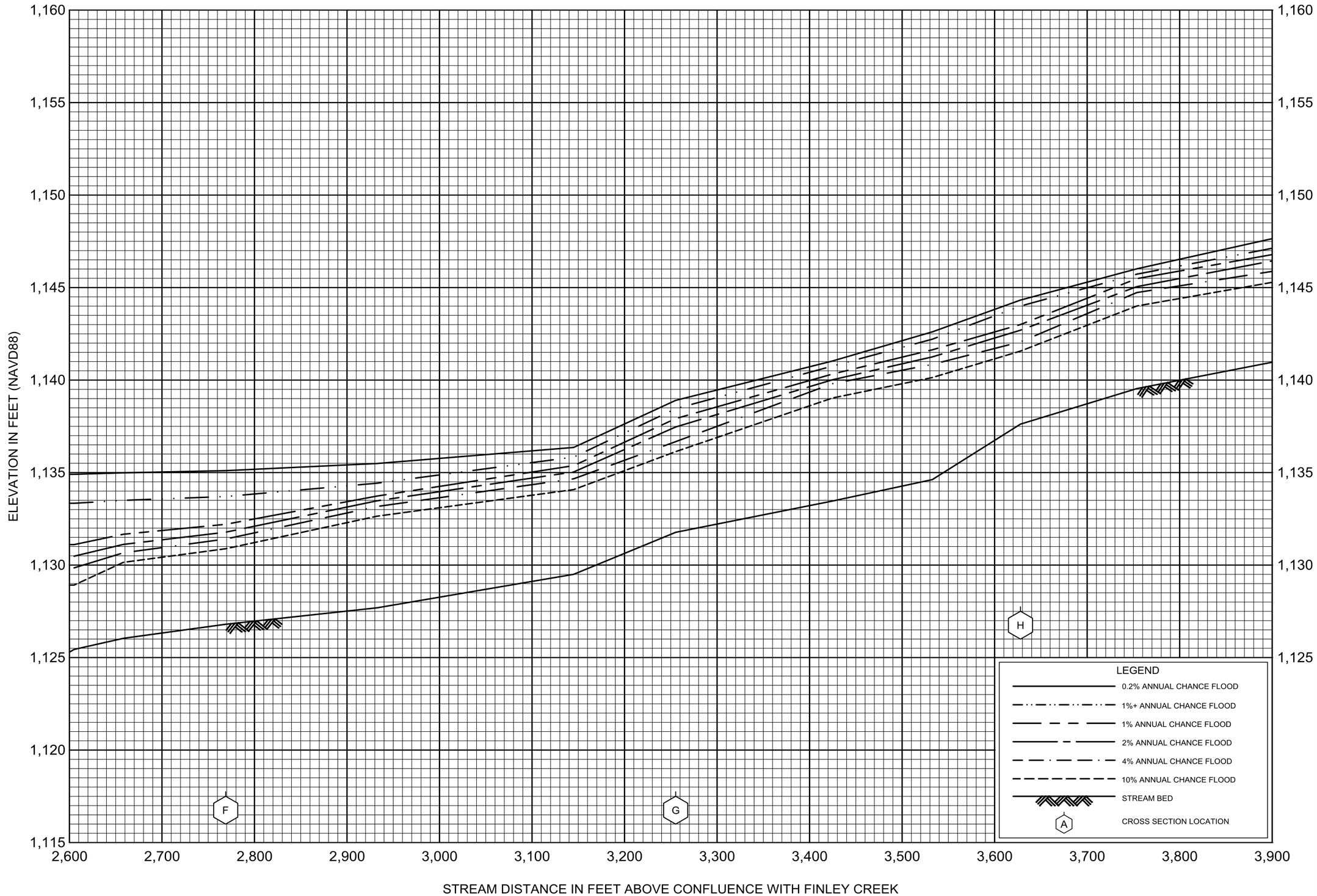


FLOOD PROFILES

STONE RIDGE CREEK

FEDERAL EMERGENCY MANAGEMENT AGENCY

CHRISTIAN COUNTY, MO

AND INCORPORATED AREAS

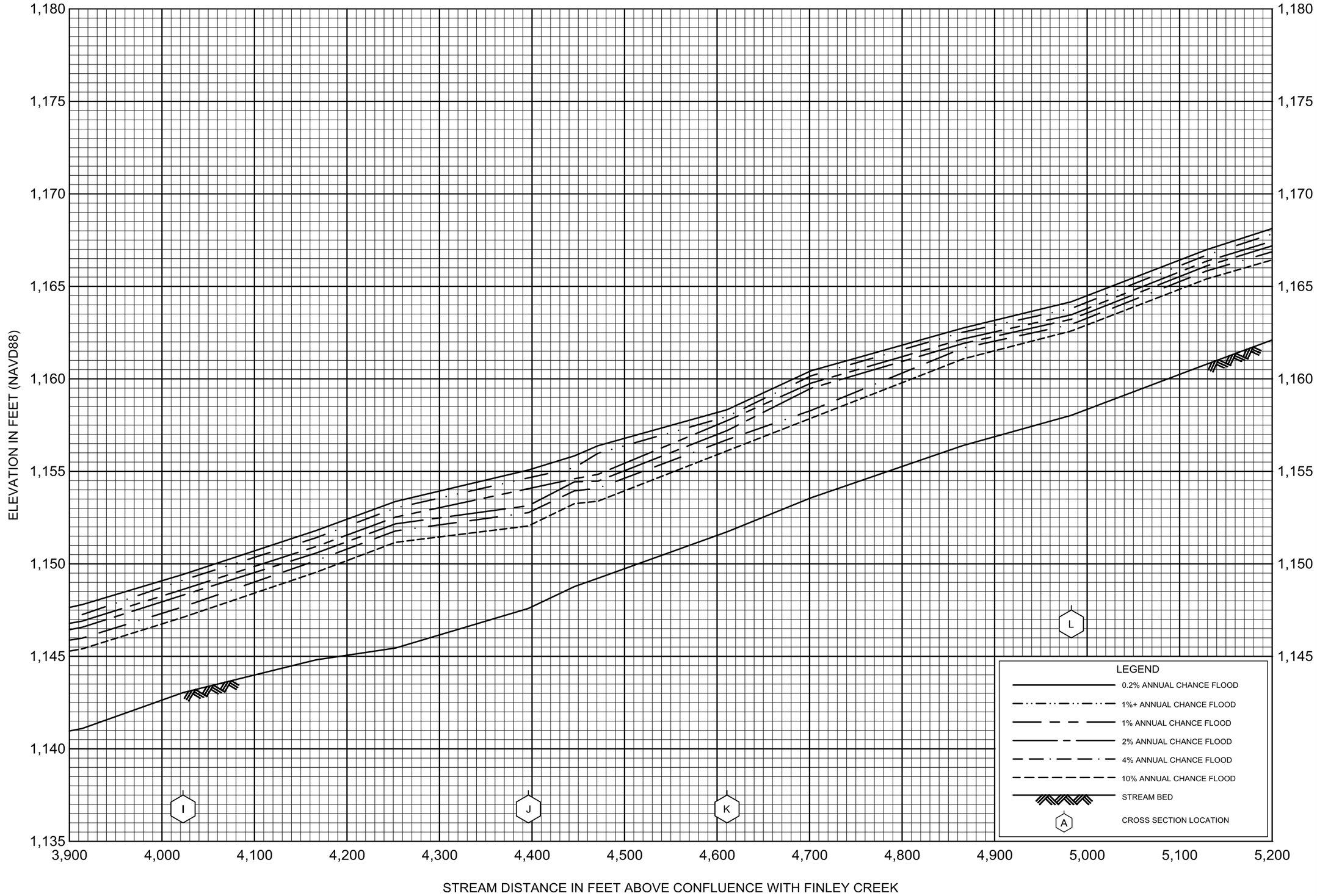


FLOOD PROFILES

STONE RIDGE CREEK

FEDERAL EMERGENCY MANAGEMENT AGENCY

CHRISTIAN COUNTY, MO

AND INCORPORATED AREAS

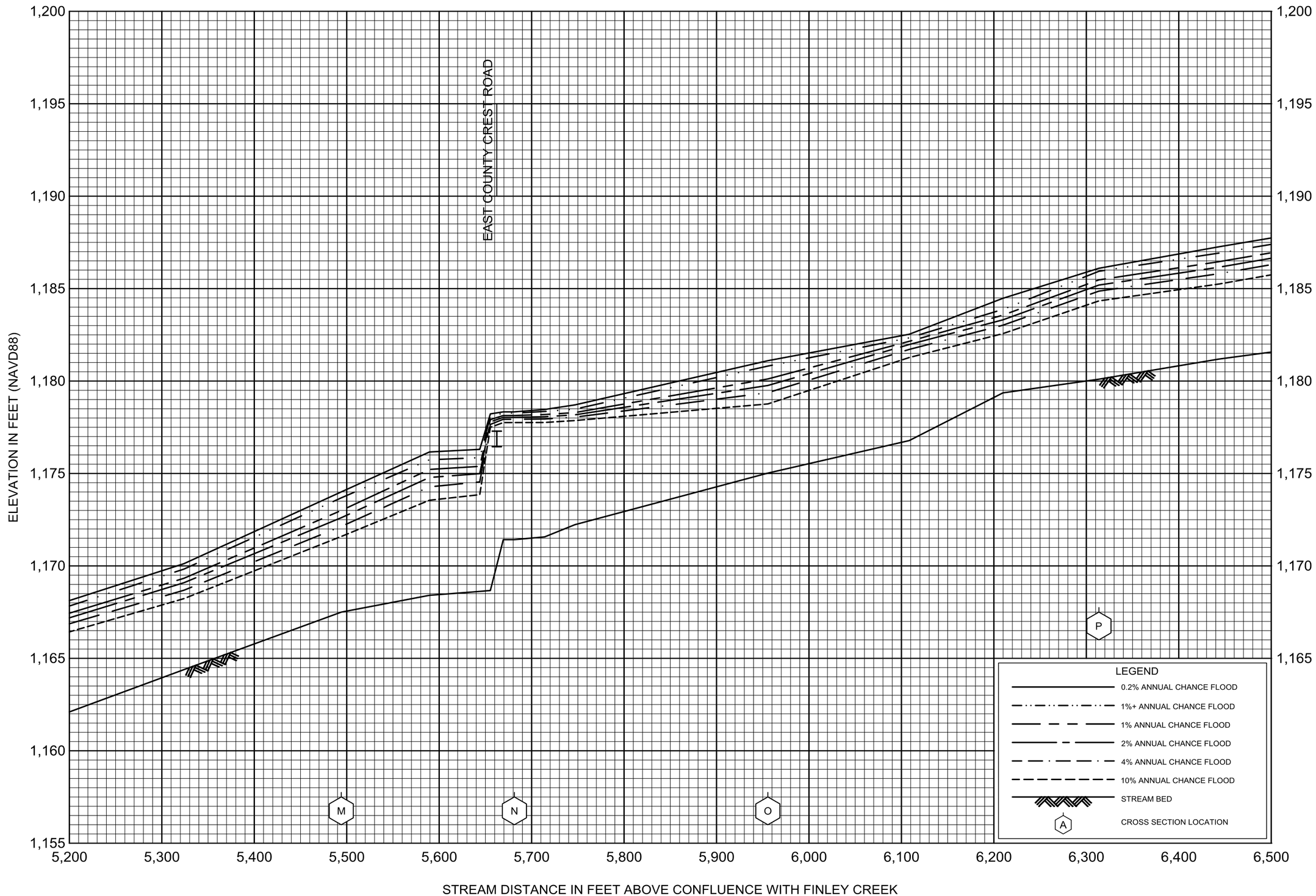


FLOOD PROFILES

STONE RIDGE CREEK

FEDERAL EMERGENCY MANAGEMENT AGENCY

CHRISTIAN COUNTY, MO

AND INCORPORATED AREAS

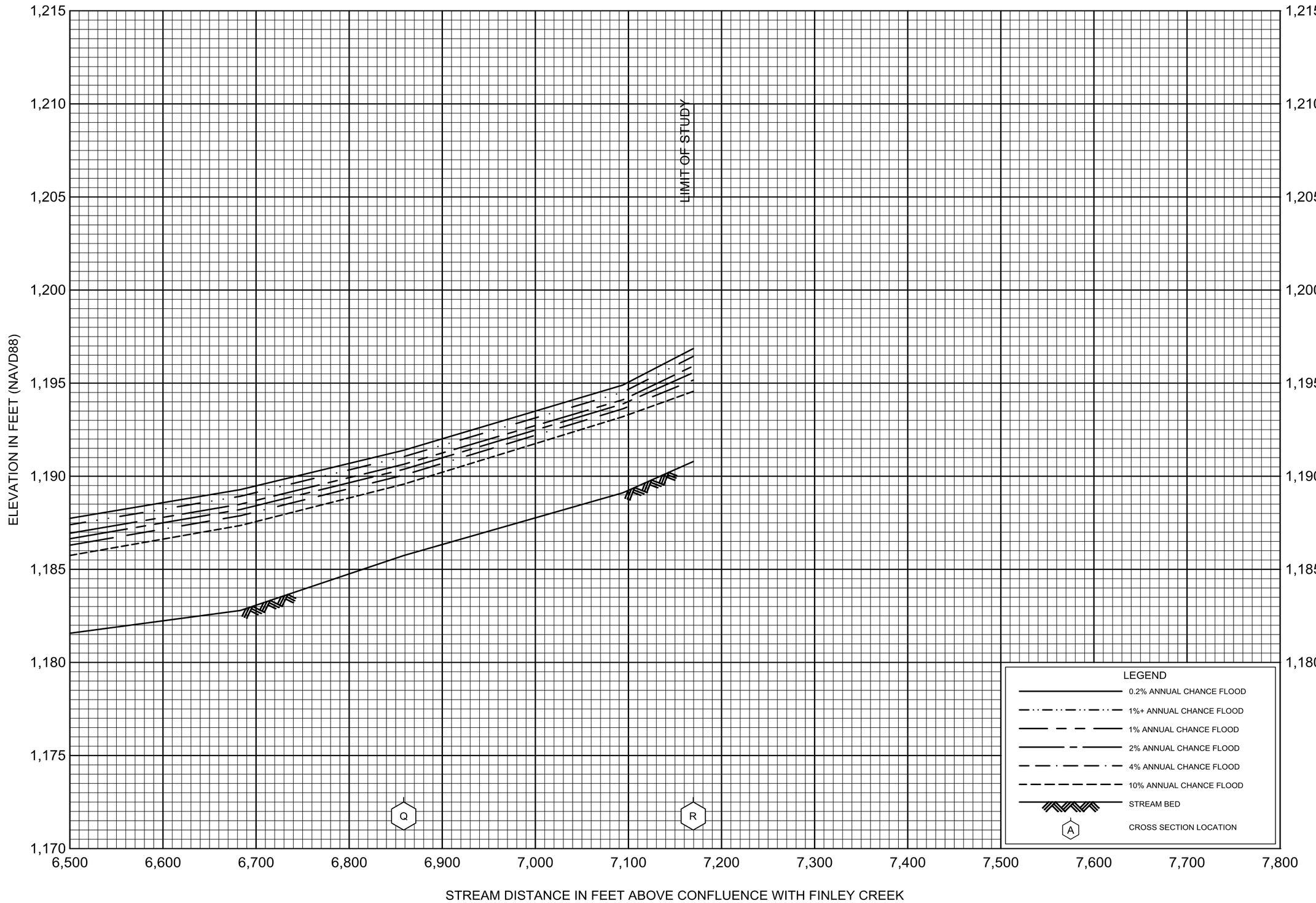


FLOOD PROFILES

STONE RIDGE CREEK

FEDERAL EMERGENCY MANAGEMENT AGENCY

CHRISTIAN COUNTY, MO

AND INCORPORATED AREAS

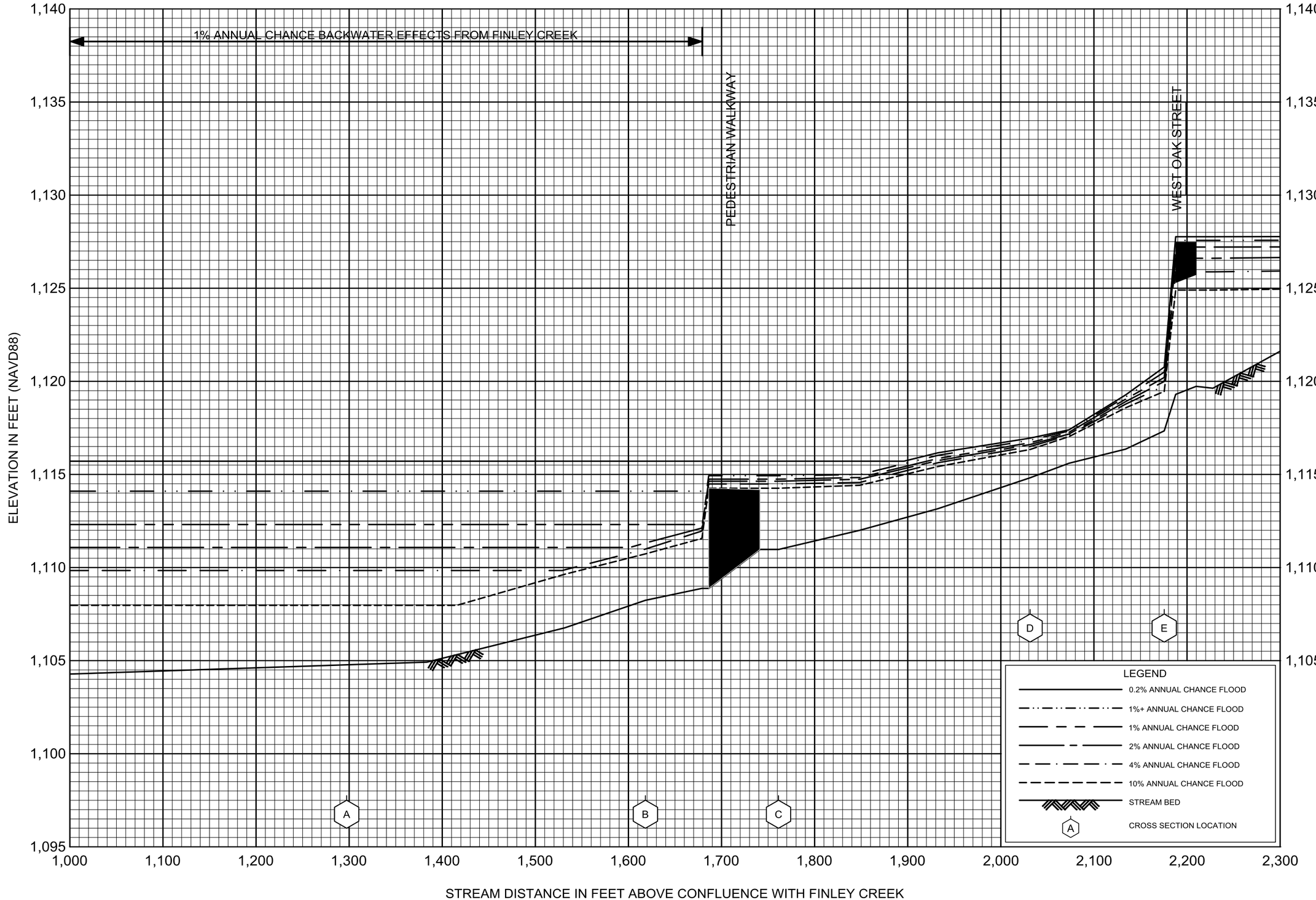


FLOOD PROFILES

WREN CREEK

FEDERAL EMERGENCY MANAGEMENT AGENCY

CHRISTIAN COUNTY, MO

AND INCORPORATED AREAS

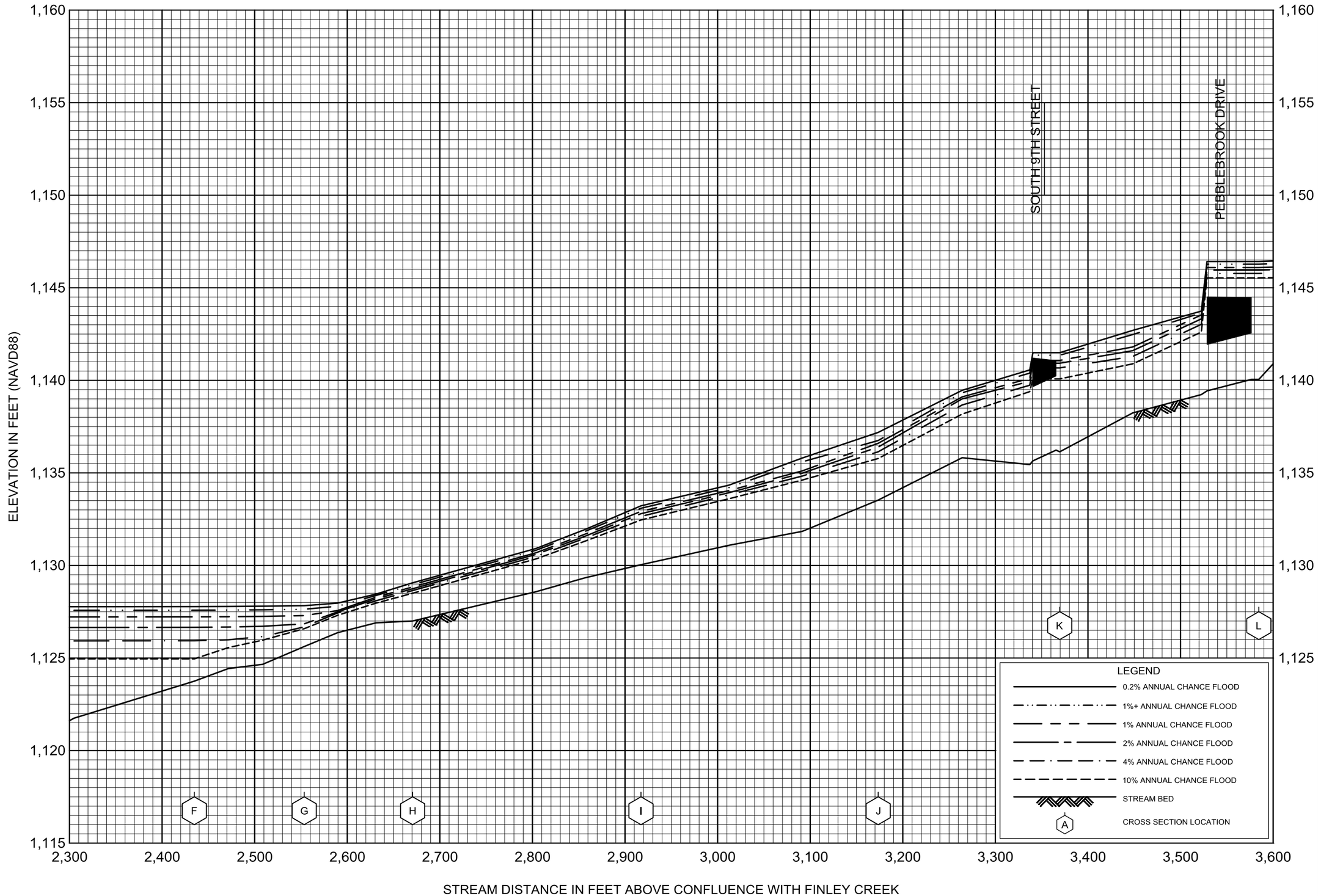


FLOOD PROFILES

WREN CREEK

FEDERAL EMERGENCY MANAGEMENT AGENCY

CHRISTIAN COUNTY, MO

AND INCORPORATED AREAS

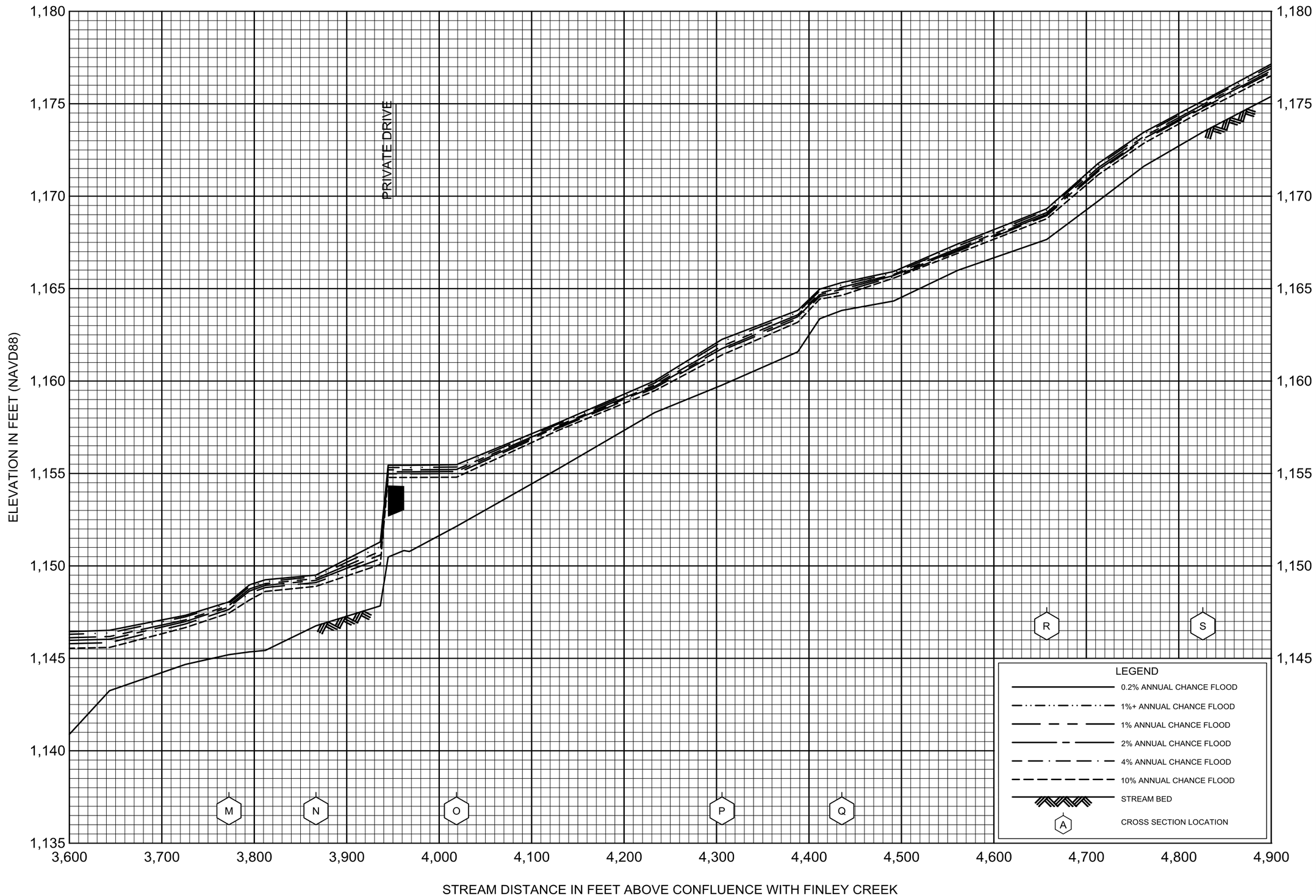


FLOOD PROFILES

WREN CREEK

FEDERAL EMERGENCY MANAGEMENT AGENCY

CHRISTIAN COUNTY, MO

AND INCORPORATED AREAS

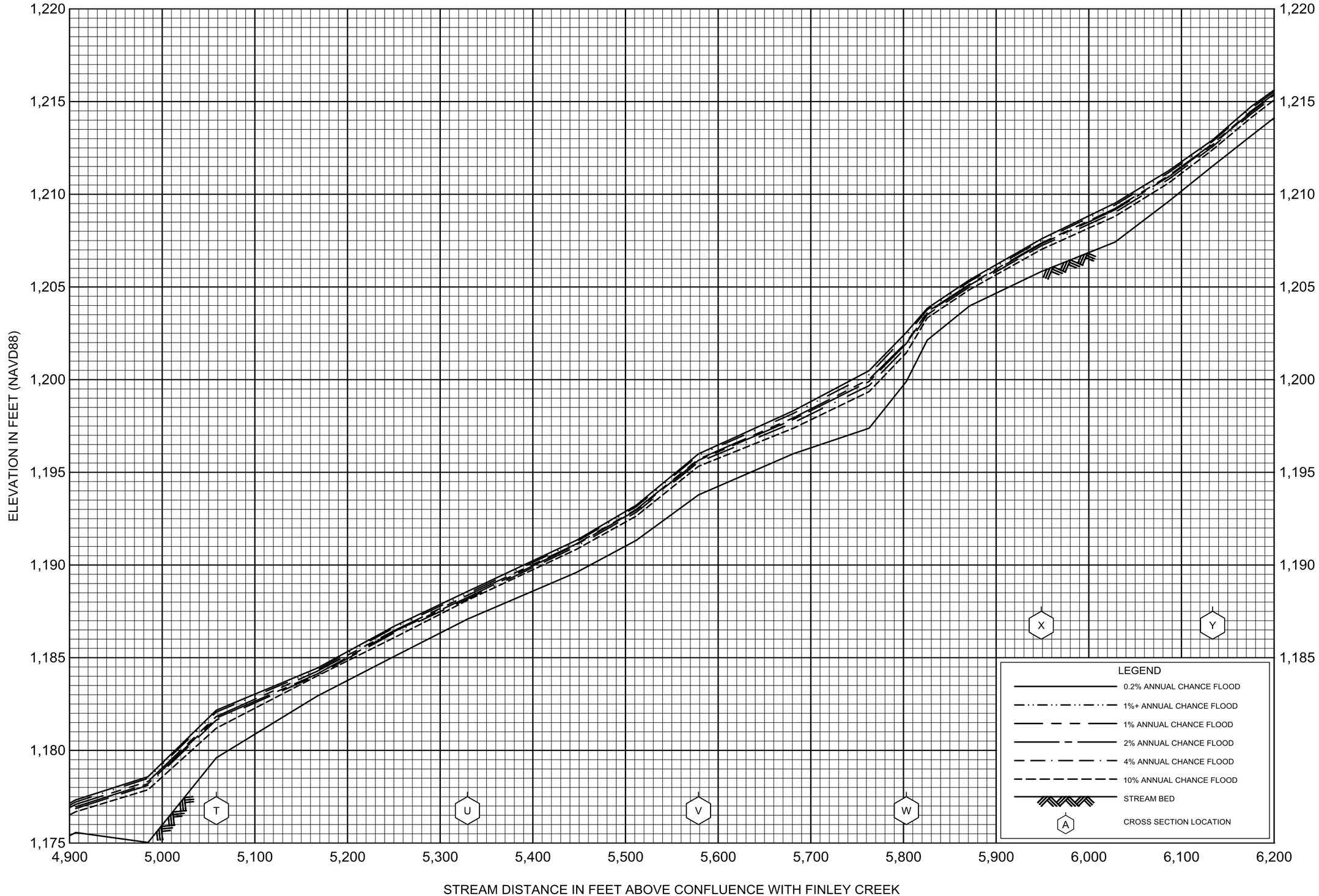


FLOOD PROFILES

WREN CREEK

FEDERAL EMERGENCY MANAGEMENT AGENCY

CHRISTIAN COUNTY, MO

AND INCORPORATED AREAS

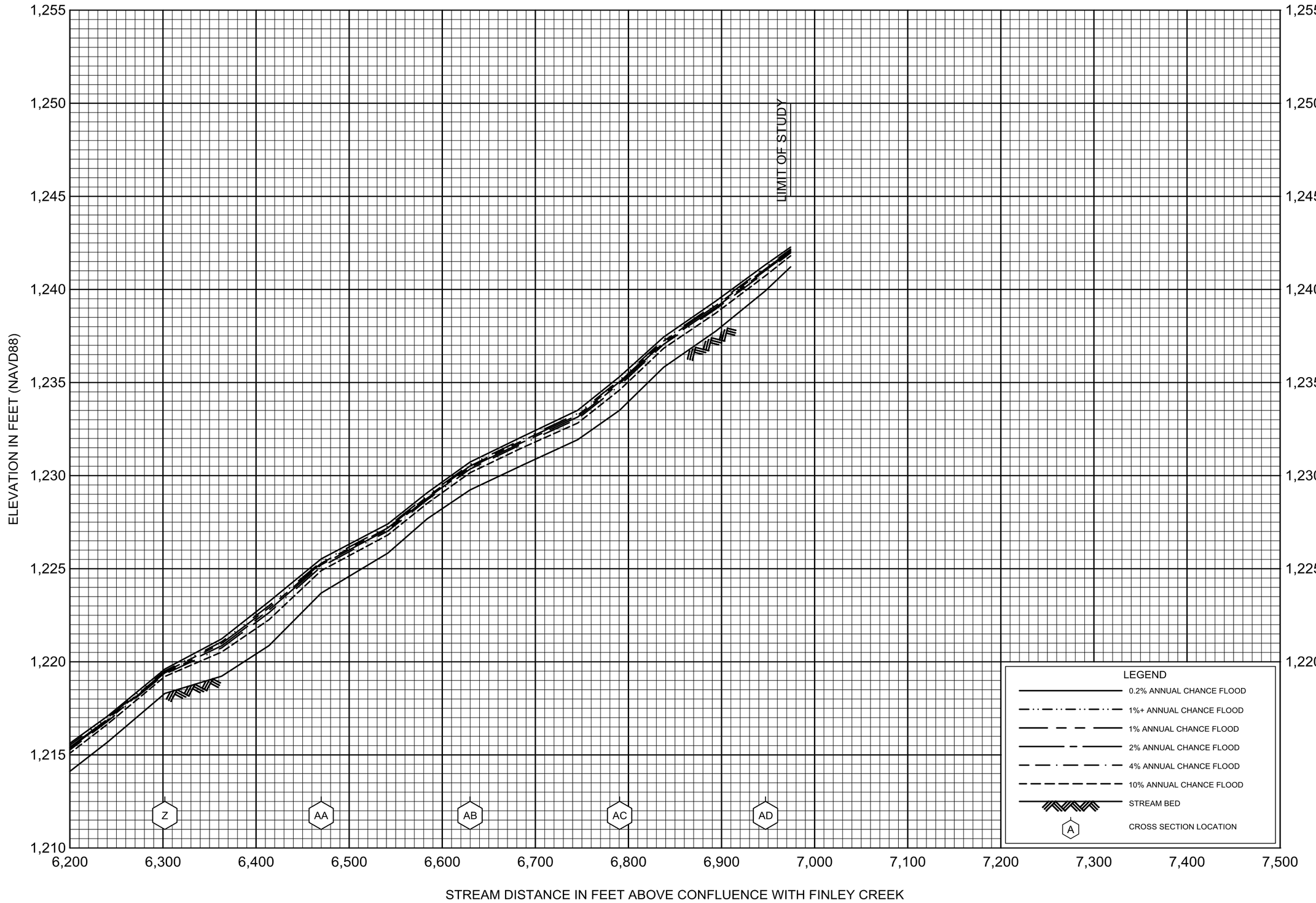


FLOOD PROFILES

WREN CREEK

FEDERAL EMERGENCY MANAGEMENT AGENCY

CHRISTIAN COUNTY, MO

AND INCORPORATED AREAS